I324.26
I29oa
1962
c.3

Hold

ILLINOIS STATE LIBRARY
SEP 2 0 2004
ILLINOIS DOCUMENTS

OFFICIAL VOTE

OF THE

STATE OF ILLINOIS

•

Cast at the

GENERAL ELECTION, NOVEMBER 6, 1962
JUDICIAL ELECTION, 1961-1962

•

PRIMARY ELECTION
GENERAL PRIMARY, APRIL 10, 1962

Compiled by
CHARLES F. CARPENTIER
SECRETARY OF ILLINOIS

(Printed by Authority of the State of Illinois)

DATE DUE

Demco, Inc. 38-293

OFFICIAL VOTE
OF THE
STATE OF ILLINOIS

Cast at the

GENERAL ELECTION, NOVEMBER 6, 1962
JUDICIAL ELECTION, 1961-1962

•

PRIMARY ELECTION
GENERAL PRIMARY, APRIL 10, 1962



ILLINOIS STATE LIBRARY
3 1129 01186659 7

Compiled by

CHARLES F. CARPENTIER
SECRETARY OF STATE

•

[Printed by authority of the State of Illinois.]

370

(66563—5M—1-63)

I324.26
I290a
c.3

INDEX TO OFFICIAL VOTE

Banking Act, Proposed Amendment to 21
Clerks of the Appellate Courts—General Election 26
Primary Election 70
Clerk of the Supreme Court—General Election 16
Primary Election 67
Congressman, see "Representatives in Congress'
Judicial Article Amendment,
(Proposed Amendment to Article VI of the Constitution) 23
Judicial Elections
Special Election for Judge of the Circuit Court: 11th Judicial Circuit 51
Special Election for Judge of the Circuit Court: 19th Judicial Circuit 51
Special Election for Judges of the Superior Court—Cook County 52
Special Election for Judge of the Supreme Court: Third District 53
Judicial Election for Judges of the Superior Court of Cook County 54
Maps—Appellate Court 106
Circuit Court 107
Congressional 108
Congressional—Cook County 109
Representative 113
Representative—Chicago 115
Representative—Cook County Outside Chicago 114
Senatorial 110
Senatorial—Chicago 112
Senatorial—Cook County Outside Chicago 111
Supreme Court 105
Representatives in Congress—General Election 29
Primary Election 73
Representatives in General Assembly—General Election 41
Primary Election 92
State Central Committeemen 80
State Senators—General Election 35
Primary Election 87
State Treasurer—General Election 10
Primary Election 61
Summary of Vote—General Election 4
Primary Election 55
Superintendent of Public Instruction—General Election 13
Primary Election 64
Total Vote by Counties—General Election 5
Primary Election 56
Trustees of University of Illinois 19
United States Senator—General Election 7
Primary Election 58

ILLINOIS GENERAL ELECTION

NOVEMBER 6, 1962

SUMMARY OF GENERAL VOTE

Office, Party and Candidates	Plurality	Total In State	Outside Cook County	Cook County	Counties Carried
UNITED STATES SENATOR					
REPUBLICAN—Everett McKinley Dirksen	213,195	1,961,202	1,004,318	956,884	86
DEMOCRATIC—Sidney R. Yates		1,748,007	740,060	1,007,947	16
STATE TREASURER					
REPUBLICAN—William J. Scott	55,835	1,831,925	941,234	890,691	71
DEMOCRATIC—Francis S. Lorenz		1,776,090	749,031	1,027,059	31
SUPERINTENDENT OF PUBLIC INSTRUCTION					
REPUBLICAN—Ray Page	38,913	1,812,671	910,049	902,622	65
DEMOCRATIC—George T. Wilkins		1,773,758	780,863	992,895	37
CLERK OF THE SUPREME COURT					
REPUBLICAN—Mrs. Earle Benjamin Searcy	83,116	1,824,126	906,352	917,774	61
DEMOCRATIC—James P. Alexander		1,741,010	763,816	977,194	41
TRUSTEES OF UNIVERSITY OF ILLINOIS					
REPUBLICAN—Wayne A. Johnston		1,842,328	922,432	919,896	
Timothy W. Swain		1,824,359	906,220	918,139	
Earl M. Hughes		1,833,387	916,434	916,953	
DEMOCRATIC—John T. Coburn		1,699,054	726,488	972,566	
Ivan A. Elliott, Jr.		1,694,194	727,001	967,193	
Richard J. Nelson		1,705,884	727,494	978,390	
WRITE-INS —Audrey Peak			10		
Audrey Peak (For Unexpired Term)			4		
OTHER WRITE-INS			3		
PROPOSED AMENDMENTS TO ILLINOIS BANKING ACT					
Yes	446,193	1,321,405	705,226	616,179	
No		875,212	637,280	237,932	
Receiving a majority of the votes cast this Amendment was adopted.					
PROPOSED AMENDMENT TO ARTICLE VI (Judicial Article Amendment)					
Total Vote Cast		3,812,120	1,785,429	2,026,691	
Total Vote on Amendment		3,288,154	1,487,705	1,800,449	
Yes		2,166,917	725,168	1,441,749	
No		1,121,237	762,537	358,700	
Receiving a majority of the total votes cast at the election this Amendment was adopted.					

TOTAL VOTE BY COUNTIES—ALL PARTIES—NOVEMBER 6, 1962

Counties	Total	Counties	Total
Adams	26,933	Macoupin	20,813
Alexander	7,493	Madison	62,966
Bond	6,099	Marion	16,609
Boone	5,646	Marshall	6,064
Brown	3,502	Mason	7,152
Bureau	15,645	Massac	6,292
Calhoun	3,118	McDonough	10,158
Carroll	7,265	McHenry	28,764
Cass	6,545	McLean	29,282
Champaign	33,054	Menard	4,747
Christian	15,093	Mercer	8,252
Clark	8,537	Monroe	7,833
Clay	8,073	Montgomery	14,930
Clinton	10,388	Morgan	14,851
Coles	17,798	Moultrie	5,602
Cook	(See below)	Ogle	13,557
Crawford	8,678	Peoria	56,780
Cumberland	5,044	Perry	10,070
DeKalb	15,261	Piatt	6,144
DeWitt	6,571	Pike	9,692
Douglas	8,431	Pope	2,394
DuPage	117,678	Pulaski	4,560
Edgar	10,868	Putnam	2,428
Edwards	4,392	Randolph	13,160
Effingham	10,918	Richland	7,629
Fayette	9,938	Rock Island	46,024
Ford	6,963	Saline	13,220
Franklin	19,246	Sangamon	66,247
Fulton	18,655	Schuyler	4,823
Gallatin	4,344	Scott	3,699
Greene	6,888	Shelby	9,901
Grundy	8,120	Stark	3,236
Hamilton	5,921	St. Clair	72,301
Hancock	10,269	Stephenson	14,052
Hardin	3,238	Tazewell	32,748
Henderson	3,826	Union	6,863
Henry	16,329	Vermilion	37,876
Iroquois	12,901	Wabash	5,857
Jackson	15,652	Warren	8,997
Jasper	5,548	Washington	6,996
Jefferson	15,467	Wayne	9,806
Jersey	6,999	White	9,375
JoDaviess	7,755	Whiteside	17,737
Johnson	4,090	Will	66,267
Kane	61,062	Williamson	21,520
Kankakee	30,663	Winnebago	62,232
Kendall	6,330	Woodford	10,585
Knox	21,167		
Lake	90,020		
LaSalle	43,250	Down State	1,785,429
		Cook County	2,026,691
Lawrence	7,832		
Lee	11,175		
Livingston	16,503		
Logan	12,569		
Macon	38,588	Total	3,812,120

TOTAL VOTE—COOK COUNTY—ALL PARTIES—NOVEMBER 6, 1962
(Information furnished by Clerk of Cook County)

Chicago	Total Vote
WARDS	
1	20,312
2	21,818
3	30,035
4	22,038
5	24,898
6	26,348
7	35,088
8	32,889
9	28,477
10	26,890
11	24,325
12	25,284
13	35,487
14	23,127
15	28,797
16	22,516
17	19,956
18	36,828
19	40,393
20	27,793
21	32,452
22	23,470
23	32,014
24	19,900
25	25,718
26	23,211
27	18,946
28	17,948
29	21,944
30	24,389
31	24,306
32	21,084
33	29,350
34	22,706
35	28,889
36	31,955
37	29,129
38	35,614
39	28,795
40	34,798
41	34,860
42	22,577
43	19,622
44	29,890
45	34,417
46	27,039
47	34,254
48	21,972
49	37,077
50	41,567
Total	1,383,192

Chicago	Total Vote
SUBURBS	
Berwyn	27,415
Chicago Heights	13,396
Cicero	32,918
Lyons	3,927
Stickney	2,907
Total	80,563
TOWNSHIPS	
Barrington	2,640
Bloom	11,199
Bremen	19,199
Calumet	7,424
Elk Grove	12,532
Evanston	34,205
Hanover	4,938
Lemont	2,737
Leyden	33,086
Lyons	26,775
Maine	40,862
New Trier	28,591
Niles	44,698
Northfield	18,820
Norwood Park	11,594
Oak Park	28,368
Orland	2,736
Palatine	12,165
Palos	6,548
Proviso	58,799
Rich	13,363
River Forest	5,870
Riverside	8,749
Schaumburg	5,154
Stickney	8,413
Thornton	49,161
Wheeling	24,393
Worth	39,917
Total	562,936
GRAND TOTAL	2,026,691

Suburbs under jurisdiction of Chicago Election Commission.

TOTAL VOTE FOR UNITED STATES SENATOR—ALL PARTIES—NOVEMBER 6, 1962

Counties	Plurality		Republican	Democratic	Write-ins
			Everett McKinley Dirksen	Sidney R. Yates	
Adams	R	4,236	15,208	10,972	26,180 [illegible]
Alexander	R	1,335	3,639	2,304	5,943 [illegible]
Bond	R	611	3,211	2,600	5,811 [illegible]
Boone	R	2,879	4,237	1,358	5,595 24.3
Brown	D	140	1,558	1,698	3,256 52.1
Bureau	R	4,779	10,084	5,305	15,392 34.5
Calhoun	R	108	1,491	1,383	2,874 [illegible]
Carroll	R	2,430	4,720	2,290	7,010 32.7
Cass	D	10	3,184	3,194	6,378 50.1
Champaign	R	9,696	21,150	11,454	32,604 35.1
Christian	D	1,173	6,837	8,010	14,847 54.0
Clark	R	1,144	4,703	3,559	8,262 43.1
Clay	R	571	4,200	3,629	7,829 [illegible]
Clinton	R	997	5,418	4,421	9,839 [illegible]
Coles	R	2,732	10,116	7,384	17,500 42.2
Cook	(See below)				
Crawford	R	1,904	5,219	3,315	8,534 38.8
Cumberland	R	273	2,574	2,301	4,875 47.2
DeKalb	R	6,710	10,915	4,205	15,120 27.8
DeWitt	R	1,466	3,953	2,487	6,440 38.6
Douglas	R	2,073	5,159	3,086	8,245 37.4
DuPage	R	52,493	84,703	32,210	116,913 27.6
Edgar	R	1,988	6,321	4,333	10,654 40.7
Edwards	R	1,263	2,719	1,456	4,176 34.9
Effingham	R	833	5,735	4,902	10,637 46.1
Fayette	R	527	5,088	4,561	9,649 47.3
Ford	R	2,729	4,808	2,079	6,887 30.2
Franklin	D	2,503	7,949	10,452	18,401 56.8
Fulton	R	548	9,413	8,865	18,278 48.5
Gallatin	D	429	1,777	2,206	3,983 55.4
Greene	R	163	3,345	3,182	6,527 [illegible]
Grundy	R	2,665	5,343	2,678	8,021 33.4
Hamilton	R	279	2,907	2,628	5,535 47.5
Hancock	R	2,666	6,368	3,702	10,070 36.8
Hardin	R	176	1,619	1,443	3,062 47.1
Henderson	R	755	2,257	1,502	3,759 40.
Henry	R	3,713	9,903	6,190	16,093 38.5
Iroquois	R	5,198	8,939	3,741	12,680 29.5
Jackson	R	152	7,741	7,589	15,330 49.5
Jasper	R	180	2,744	2,564	5308 48.3
Jefferson	D	378	7,211	7,589	14,800 51.3
Jersey	R	227	3,470	3,243	6,713 48.3
JoDaviess	R	2,209	4,840	2,631	7,471 35.2
Johnson	R	822	2,323	1,501	3,824 39.3
Kane	R	20,128	40,320	20,192	60,512 33.4
Kankakee	R	3,467	16,785	13,318	30,103 1 44.2
Kendall	R	3,078	4,677	1,599	6276 25.5
Knox	R	4,649	12,742	8,093	20,835 38.8
Lake	R	22,417	55,540	33,123	88,663 6 37.4
LaSalle	R	3,792	23,076	19,284	42,360 45.5
Lawrence	R	1,142	4,487	3,345	7832 42.7
Lee	R	4,070	7,556	3,486	11,042 31.6
Livingston	R	5,618	10,888	5,270	16,158 32.6
Logan	R	3,159	7,748	4,589	12,337 37.2
Macon	R	2,169	20,098	17,929	38,027 47.1

TOTAL VOTE FOR UNITED STATES SENATOR—ALL PARTIES—NOVEMBER 6, 1962—Continued

Counties	Plurality		Republican	Democratic	Write-ins	
			Everett McKinley Dirksen	Sidney R. Yates		
Macoupin	D	2,002	9,145	11,147	20,292	54.9
Madison	D	9,900	25,686	35,586	61,272	58.1
Marion	R	496	8,264	7,768	16,032	48.5
Marshall	R	1,190	3,613	2,423	6,036	40.1
Mason	R	189	3,608	3,419	7,027	48.7
Massac	R	1,350	3,569	2,219	5,788	37.3
McDonough	R	4,039	7,045	3,006	10,051	29.9
McHenry	R	11,749	20,105	8,356	28,461	29.4
McLean	R	7,808	18,364	10,556	28,920	36.5
Menard	R	786	2,686	1,900	4,586	41.4
Mercer	R	2,106	5,089	2,983	8072	37.0
Monroe	R	876	4,207	3,331	7538	44.2
Montgomery	D	110	7,066	7,176	14,242	50.4
Morgan	R	2,193	8,266	6,073	14,339	42.4
Moultrie	R	656	3,040	2,384	5424	44.0
Ogle	R	6,698	9,957	3,259	13,216	24.7
Peoria	R	6,165	31,147	24,982	56,129	44.5
Perry	R	318	5,045	4,727	9772	48.4
Piatt	R	1,426	3,735	2,309	6044	38.2
Pike	D	135	4,650	4,785	9435	50.7
Pope	R	460	1,365	905	2270	39.9
Pulaski	D	45	2,044	2,089	4133	50.5
Putnam	R	421	1,390	969	2359	41.1
Randolph	R	335	6,578	6,243	12,821	48.7
Richland	R	1,436	4,353	2,917	7270	40.1
Rock Island	R	3,398	23,849	20,451	44,300	46.2
Saline	D	274	6,271	6,545	12,816	51.1
Sangamon	R	4,160	34,650	30,490	65,140	46.8
Schuyler	R	782	2,718	1,936	4654	41.6
Scott	R	393	1,970	1,577	3547	44.5
Shelby	R	791	5,224	4,433	9657	45.9
Stark	R	1,184	2,192	1,008	3200	31.5
St. Clair	D	15,938	26,694	42,632	69,326	61.5
Stephenson	R	4,458	9,141	4,683	13,824	33.1
Tazewell	R	2,739	17,550	14,811	32,361	45.8
Union	D	858	2,870	3,728	6598	56.8
Vermilion	R	4,308	20,781	16,473	37,254	44.2
Wabash	R	430	3,021	2,591	5612	46.2
Warren	R	2,919	5,883	2,964	8847	33.5
Washington	R	1,610	4,143	2,533	6676	37.9
Wayne	R	1,509	5,491	3,982	9473	42.0
White	R	176	4,489	4,313	8802	49.0
Whiteside	R	6,572	12,003	5,431	17,434	31.2
Will	R	2,812	34,128	31,316	65,444	47.9
Williamson	D	921	9,954	10,875	20,829	52.2
Winnebago	R	9,798	35,471	25,673	61,144	42.0
Woodford	R	3,119	6,792	3,673	10,465	35.1
Down State	R	264,258	1,004,318	740,060	1744,378 7	42.4
Cook County	D	51,063	956,884	1,007,947	1964,831	51.3
Total	R	213,195	1,961,202	1,748,007	3,709,209 7	47.1

VOTE FOR UNITED STATES SENATOR—COOK COUNTY—NOVEMBER 6, 1962
(Information furnished by Clerk of Cook County)

Chicago	Republican Everett McKinley Dirksen	Democratic Sidney R. Yates
WARDS		
1	4,712	15,204
2	3,866	17,101
3	4,513	23,860
4	3,845	17,325
5	5,939	17,941
6	6,171	18,952
7	16,672	17,509
8	14,398	17,563
9	13,515	13,790
10	10,922	15,041
11	6,654	16,922
12	10,017	14,352
13	18,697	15,832
14	7,167	15,111
15	14,513	13,495
16	7,395	14,427
17	4,291	14,766
18	19,771	15,529
19	26,198	13,170
20	5,176	21,491
21	14,375	16,569
22	7,112	15,537
23	15,864	15,236
24	1,178	18,217
25	5,084	20,018
26	5,135	16,988
27	2,302	16,092
28	5,255	11,975
29	2,248	19,140
30	10,104	13,745
31	6,403	17,328
32	6,071	14,238
33	14,467	14,143
34	10,870	11,240
35	14,749	13,316
36	15,688	15,023
37	14,559	13,883
38	18,996	15,644
39	15,165	12,995
40	11,916	22,167
41	22,596	11,480
42	7,704	14,211
43	8,399	10,584
44	13,160	15,807
45	20,811	12,818
46	11,728	14,668
47	19,192	14,201
48	10,070	11,213
49	17,011	19,154
50	15,962	24,795
Total	548,606	791,806

Chicago	Republican Everett McKinley Dirksen	Democratic Sidney R. Yates
SUBURBS		
Berwyn	15,453	11,535
Chicago Heights	7,481	5,601
Cicero	21,404	10,939
Lyons	2,074	1,779
Stickney	1,332	1,526
Total	47,744	31,380
TOWNSHIPS		
Barrington	2,117	442
Bloom	6,875	3,959
Bremen	10,374	8,082
Calumet	3,997	3,164
Elk Grove	9,417	2,826
Evanston	22,837	10,149
Hanover	3,100	1,703
Lemont	1,260	1,354
Leyden	18,477	13,254
Lyons	18,349	7,387
Maine	29,784	10,071
New Trier	20,471	7,450
Niles	22,582	20,952
Northfield	14,756	3,639
Norwood Park	6,474	4,721
Oak Park	19,969	7,556
Orland	1,739	914
Palatine	8,736	3,079
Palos	4,145	2,152
Proviso	35,474	21,357
Rich	9,531	3,620
River Forest	4,634	1,062
Riverside	6,232	2,255
Schaumburg	3,406	1,585
Stickney	4,000	4,053
Thornton	28,517	19,010
Wheeling	18,454	5,331
Worth	24,827	13,634
Total	360,534	184,761
GRAND TOTAL	956,884	1,007,947

Suburbs under jurisdiction of Chicago Election Commission.

TOTAL VOTE FOR STATE TREASURER—ALL PARTIES—NOVEMBER 6, 1962

Counties	Plurality		Republican	Democratic
			William J. Scott	Francis S. Lorenz
Adams	R	1,694	13,374	11,680
Alexander	R	340	3,416	3,076
Bond	R	431	3,008	2,577
Boone	R	2,831	4,103	1,272
Brown	D	393	1,381	1,774
Bureau	R	4,304	9,551	5,247
Calhoun	D	11	1,361	1,372
Carroll	R	2,337	4,494	2,157
Cass	D	414	2,861	3,275
Champaign	R	9,489	20,713	11,224
Christian	D	2,258	6,097	8,355
Clark	R	474	4,235	3,761
Clay	R	231	3,894	3,663
Clinton	R	87	4,664	4,577
Coles	R	1,435	9,227	7,792
Cook	(See below)			
Crawford	R	1,281	4,802	3,521
Cumberland	R	73	2,353	2,280
DeKalb	R	6,188	10,479	4,291
DeWitt	R	1,324	3,800	2,476
Douglas	R	1,552	4,770	3,218
DuPage	R	45,373	80,653	35,280
Edgar	R	1,247	5,840	4,593
Edwards	R	1,053	2,530	1,477
Effingham	D	339	4,878	5,217
Fayette	R	49	4,696	4,647
Ford	R	2,638	4,693	2,055
Franklin	D	2,643	7,245	9,888
Fulton	D	99	8,904	9,003
Gallatin	D	583	1,566	2,149
Greene	D	273	2,953	3,226
Grundy	R	2,591	5,167	2,576
Hamilton	R	144	2,676	2,532
Hancock	R	2,095	5,919	3,824
Hardin	R	186	1,564	1,378
Henderson	R	610	2,152	1,542
Henry	R	3,157	9,520	6,363
Iroquois	R	5,165	8,754	3,589
Jackson	D	433	7,128	7,561
Jasper	D	287	2,400	2,687
Jefferson	D	862	6,592	7,454
Jersey	D	172	3,167	3,339
JoDaviess	R	1,923	4,593	2,670
Johnson	R	782	2,165	1,383
Kane	R	17,697	38,450	20,753
Kankakee	R	3,090	16,244	13,154
Kendall	R	2,955	4,570	1,615
Knox	R	4,998	12,592	7,594
Lake	R	20,523	53,039	32,516
LaSalle	R	2,709	21,627	18,918
Lawrence	R	529	4,011	3,482
Lee	R	3,823	7,263	3,440
Livingston	R	4,913	10,302	5,389
Logan	R	2,260	7,108	4,848
Macon	D	1,455	17,869	19,324

TOTAL VOTE FOR STATE TREASURER—ALL PARTIES—NOVEMBER 6, 1962—Continued

Counties	Plurality		Republican	Democratic
			William J. Scott	Francis S. Lorenz
Macoupin	D	2,978	8,280	11,258
Madison	D	13,353	22,746	36,099
Marion	D	715	7,409	8,124
Marshall	R	905	3,356	2,451
Mason	D	510	3,122	3,632
Massac	R	1,208	3,254	2,046
McDonough	R	3,407	6,642	3,235
McHenry	R	10,685	19,277	8,592
McLean	R	7,756	18,014	10,258
Menard	R	530	2,450	1,920
Mercer	R	1,651	4,745	3,094
Monroe	R	588	3,985	3,397
Montgomery	D	967	6,352	7,319
Morgan	R	1,120	7,514	6,394
Moultrie	R	346	2,790	2,444
Ogle	R	6,345	9,414	3,069
Peoria	R	5,445	29,960	24,515
Perry	D	50	4,716	4,766
Piatt	R	1,263	3,583	2,320
Pike	D	1,011	4,050	5,061
Pope	R	441	1,288	847
Pulaski	D	32	1,904	1,936
Putnam	R	401	1,324	923
Randolph	D	636	5,823	6,459
Richland	R	771	3,877	3,106
Rock Island	R	788	21,900	21,112
Saline	D	193	6,048	6,241
Sangamon	R	1,201	32,470	31,269
Schuyler	R	433	2,458	2,025
Scott	R	86	1,767	1,681
Shelby	D	46	4,590	4,636
Stark	R	1,100	2,115	1,015
St. Clair	D	18,863	23,728	42,591
Stephenson	R	4,246	8,785	4,539
Tazewell	R	526	15,916	15,390
Union	D	1,244	2,525	3,769
Vermilion	R	3,636	19,863	16,227
Wabash	D	51	2,658	2,709
Warren	R	2,605	5,655	3,050
Washington	R	1,224	3,834	2,610
Wayne	R	1,055	5,108	4,053
White	D	381	3,939	4,320
Whiteside	R	5,911	11,454	5,543
Will	R	1,647	32,810	31,163
Williamson	D	1,076	9,392	10,468
Winnebago	R	9,705	34,358	24,653
Woodford	R	2,925	6,573	3,648
Down State	R	192,203	941,234	749,031
Cook County	D	136,368	890,691	1,027,059
Total	R	55,835	1,831,925	1,776,090

VOTE FOR STATE TREASURER—COOK COUNTY—NOVEMBER 6, 1962
(Information furnished by Clerk of Cook County)

Chicago	Republican William J. Scott	Democratic Francis S. Lorenz
WARDS		
1	4,390	15,225
2	3,747	16,265
3	4,196	22,892
4	3,661	16,401
5	5,880	16,076
6	5,759	18,021
7	15,521	17,478
8	13,289	17,438
9	12,043	14,444
10	9,878	15,196
11	5,534	17,426
12	8,494	15,289
13	16,689	16,914
14	5,792	15,848
15	12,924	14,355
16	6,701	14,519
17	4,056	14,260
18	17,252	17,127
19	23,368	15,273
20	4,853	20,594
21	13,459	16,208
22	6,340	15,751
23	14,691	15,780
24	1,102	17,901
25	4,328	20,384
26	4,231	17,277
27	2,209	15,884
28	4,877	11,963
29	2,085	19,011
30	9,068	14,248
31	5,399	18,000
32	4,919	14,872
33	13,629	14,378
34	9,886	11,677
35	12,900	14,578
36	14,033	16,034
37	13,361	14,523
38	16,545	17,470
39	13,913	13,507
40	11,291	21,819
41	20,279	13,350
42	7,582	13,689
43	8,161	10,170
44	12,765	15,182
45	18,878	14,250
46	11,620	13,822
47	18,375	14,413
48	9,699	10,937
49	15,999	18,909
50	15,494	23,951
Total	501,145	800,979

Chicago	Republican William J. Scott	Democratic Francis S. Lorenz
SUBURBS		
Berwyn	13,992	12,739
Chicago Heights	7,134	5,639
Cicero	20,882	11,148
Lyons	1,898	1,903
Stickney	1,107	1,709
Total	45,013	33,138
TOWNSHIPS		
Barrington	2,076	460
Bloom	6,659	4,038
Bremen	9,792	8,248
Calumet	3,762	3,279
Elk Grove	8,976	3,172
Evanston	22,479	9,745
Hanover	2,981	1,773
Lemont	1,178	1,357
Leyden	17,238	13,800
Lyons	17,706	7,705
Maine	28,645	10,853
New Trier	20,342	7,254
Niles	21,523	21,250
Northfield	14,223	3,960
Norwood Park	5,842	5,179
Oak Park	18,873	8,265
Orland	1,656	959
Palatine	8,418	3,282
Palos	3,933	2,288
Proviso	33,690	22,517
Rich	9,169	3,843
River Forest	4,369	1,270
Riverside	5,964	2,437
Schaumburg	3,269	1,685
Stickney	3,677	4,213
Thornton	27,020	19,683
Wheeling	17,915	5,689
Worth	23,158	14,738
Total	344,533	192,942
GRAND TOTAL	890,691	1,027,059

Suburbs under jurisdiction of Chicago Election Commission.

TOTAL VOTE FOR SUPERINTENDENT OF PUBLIC INSTRUCTION—ALL PARTIES—NOVEMBER 6, 1962

Counties	Plurality		Republican Ray Page	Democratic George T. Wilkins
Adams	D	234	12,442	12,676
Alexander	D	2	3,250	3,252
Bond	R	306	2,952	2,646
Boone	R	2,705	4,056	1,351
Brown	D	505	1,364	1,869
Bureau	R	3,837	9,287	5,450
Calhoun	D	171	1,298	1,469
Carroll	R	2,101	4,371	2,270
Cass	D	351	2,895	3,246
Champaign	R	6,698	19,292	12,594
Christian	D	2,075	6,193	8,268
Clark	R	291	4,137	3,846
Clay	R	136	3,863	3,727
Clinton	R	115	4,680	4,565
Coles	R	705	8,779	8,074
Cook	(See Below)			
Crawford	R	1,021	4,676	3,655
Cumberland	D	333	2,172	2,505
DeKalb	R	5,720	10,232	4,512
DeWitt	R	929	3,595	2,666
Douglas	R	1,451	4,761	3,310
DuPage	R	42,964	79,211	36,247
Edgar	R	1,126	5,795	4,669
Edwards	R	973	2,492	1,519
Effingham	D	1,510	4,421	5,931
Fayette	D	273	4,551	4,824
Ford	R	2,638	4,697	2,059
Franklin	D	2,323	7,528	9,851
Fulton	D	1,110	8,338	9,448
Gallatin	D	597	1,573	2,170
Greene	D	670	2,836	3,506
Grundy	R	2,487	5,096	2,609
Hamilton	R	120	2,688	2,568
Hancock	R	1,694	5,746	4,052
Hardin	R	164	1,558	1,394
Henderson	R	554	2,124	1,570
Henry	R	2,735	9,303	6,568
Iroquois	R	5,133	8,737	3,604
Jackson	D	1,808	6,479	8,287
Jasper	D	326	2,408	2,734
Jefferson	D	1,115	6,483	7,598
Jersey	D	535	3,001	3,536
JoDaviess	R	1,727	4,448	2,721
Johnson	R	685	2,153	1,468
Kane	R	16,014	37,338	21,324
Kankakee	R	2,912	16,128	13,216
Kendall	R	2,753	4,439	1,686
Knox	R	4,190	12,235	8,045
Lake	R	18,153	51,607	33,454
LaSalle	R	2,351	21,365	19,014
Lawrence	R	397	3,948	3,551
Lee	R	3,804	7,244	3,440
Livingston	R	4,572	10,127	5,555
Logan	R	1,292	6,679	5,387
Macon	D	6,269	15,452	21,721

TOTAL VOTE FOR SUPERINTENDENT OF PUBLIC INSTRUCTION—ALL PARTIES—NOVEMBER 6, 1962
(Continued)

Counties	Plurality		Republican	Democratic
			Ray Page	George T. Wilkins
Macoupin	D	3,150	8,238	11,388
Madison	D	19,670	20,022	39,692
Marion	R	663	8,194	7,531
Marshall	R	779	3,287	2,508
Mason	D	867	2,985	3,852
Massac	R	925	3,107	2,182
McDonough	R	3,052	6,467	3,415
McHenry	R	10,043	18,877	8,834
McLean	R	3,521	15,791	12,270
Menard	R	646	2,541	1,895
Mercer	R	1,423	4,647	3,224
Monroe	R	227	3,787	3,560
Montgomery	D	660	6,487	7,147
Morgan	R	938	7,442	6,504
Moultrie	D	217	2,478	2,695
Ogle	R	5,801	9,135	3,334
Peoria	R	1,687	27,972	26,285
Perry	D	242	4,604	4,846
Piatt	R	845	3,376	2,531
Pike	D	1,350	3,907	5,257
Pope	R	398	1,273	875
Pulaski	D	251	1,803	2,054
Putnam	R	384	1,323	939
Randolph	D	1,241	5,513	6,754
Richland	R	108	3,579	3,471
Rock Island	D	964	20,990	21,954
Saline	D	407	5,978	6,385
Sangamon	R	2,339	33,459	31,120
Schuyler	R	302	2,407	2,105
Scott	R	43	1,748	1,705
Shelby	D	586	4,352	4,938
Stark	R	998	2,056	1,058
St. Clair	D	19,814	23,148	42,962
Stephenson	R	3,559	8,448	4,889
Tazewell	D	1,361	14,933	16,294
Union	D	1,895	2,298	4,193
Vermilion	R	1,633	18,852	17,219
Wabash	D	348	2,500	2,848
Warren	R	2,212	5,484	3,272
Washington	R	1,247	3,824	2,577
Wayne	R	713	4,936	4,223
White	D	581	3,921	4,502
Whiteside	R	5,324	11,153	5,829
Will	R	170	31,955	31,785
Williamson	D	1,923	8,963	10,886
Winnebago	R	7,128	33,020	25,892
Woodford	R	2,359	6,266	3,907
Down State	R	129,186	910,049	780,863
Cook County	D	90,273	902,622	992,895
Total	R	38,913	1,812,671	1,773,758

VOTE FOR SUPERINTENDENT OF PUBLIC INSTRUCTION—COOK COUNTY—NOVEMBER 6, 1962
(Information furnished by Clerk of Cook County)

Chicago	Republican Ray Page	Democratic George T. Wilkins
WARDS		
1	4,395	15,137
2	3,631	16,421
3	4,158	22,747
4	3,551	16,401
5	5,555	17,161
6	5,732	17,954
7	15,753	16,677
8	13,515	16,695
9	12,338	13,563
10	10,047	14,500
11	5,616	17,053
12	8,732	14,338
13	17,116	15,786
14	5,876	15,282
15	13,204	13,589
16	6,758	14,262
17	4,052	14,153
18	17,754	16,085
19	24,071	14,097
20	4,830	20,529
21	13,555	15,740
22	6,399	15,275
23	15,099	14,660
24	1,087	17,899
25	4,411	20,046
26	4,264	16,854
27	2,190	15,736
28	4,915	11,836
29	2,111	18,921
30	9,159	13,860
31	5,492	17,640
32	5,151	14,018
33	13,897	13,754
34	10,051	11,062
35	13,391	13,141
36	14,382	14,991
37	13,526	14,090
38	17,389	15,839
39	14,287	12,902
40	11,508	21,133
41	21,322	11,527
42	7,639	13,548
43	8,235	10,005
44	12,870	14,712
45	19,544	12,861
46	11,684	13,398
47	18,579	13,860
48	9,685	10,753
49	16,130	18,451
50	15,775	23,124
Total	510,411	774,066

Chicago	Republican Ray Page	Democratic George T. Wilkins
SUBURBS		
Berwyn	14,127	12,317
Chicago Heights	7,232	5,498
Cicero	21,355	10,341
Lyons	1,867	1,906
Stickney	1,197	1,593
Total	45,778	31,655
TOWNSHIPS		
Barrington	2,033	494
Bloom	6,681	3,967
Bremen	9,884	8,111
Calumet	3,812	3,172
Elk Grove	8,959	3,014
Evanston	22,387	9,719
Hanover	2,963	1,766
Lemont	1,170	1,358
Leyden	17,315	13,359
Lyons	17,723	7,522
Maine	28,884	10,374
New Trier	20,516	6,915
Niles	21,811	20,507
Northfield	14,392	3,776
Norwood Park	5,964	4,830
Oak Park	19,058	7,931
Orland	1,638	954
Palatine	8,419	3,235
Palos	3,924	2,233
Proviso	33,988	21,803
Rich	9,156	3,787
River Forest	4,441	1,146
Riverside	6,036	2,294
Schaumburg	3,268	1,659
Stickney	3,738	4,044
Thornton	27,178	19,285
Wheeling	17,900	5,676
Worth	23,195	14,243
Total	346,433	187,174
GRAND TOTAL	902,622	992,895

Suburbs under jurisdiction of Chicago Election Commission.

TOTAL VOTE FOR CLERK OF THE SUPREME COURT—ALL PARTIES—NOVEMBER 6, 1962

Counties	Plurality		Republican Mrs. Earle Benjamin Searcy	Democratic James P. Alexander		
Adams	D	218	12,280	12,498	24,778	50.4
Alexander	R	141	3,272	3,131	6,403	48.9
Bond	R	266	2,886	2,620	5,506	47.6
Boone	R	2,667	3,997	1,330	5,[illegible]	25.0
Brown	D	529	1,307	1,836	3,143	58.4
Bureau	R	3,890	9,203	5,313	14,516	36.6
Calhoun	D	165	1,269	1,434	2,703	53.1
Carroll	R	2,174	4,348	2,174	6,522	33.3
Cass	D	308	2,882	3,190	6,072	52.5
Champaign	R	7,644	19,501	11,857	31,358	37.8
Christian	D	2,160	6,073	8,233	14,306	57.5
Clark	R	158	4,002	3,844	7,846	49.0
Clay	D	43	3,722	3,765	7,487	50.3
Clinton	D	700	4,163	4,863	9,026	53.9
Coles	R	914	8,852	7,938	16,790	47.3
Cook	(See Below)					
Crawford	R	941	4,596	3,655	8,251	44.3
Cumberland	D	268	2,172	2,440	4,612	52.9
DeKalb	R	5,736	10,180	4,444	14,624	30.4
DeWitt	R	999	3,585	2,586	6,171	41.9
Douglas	R	1,153	4,487	3,334	7,821	42.6
DuPage	R	42,513	78,802	36,289	115,091	31.5
Edgar	R	1,005	5,705	4,700	10,405	45.2
Edwards	R	888	2,448	1,560	4,008	38.9
Effingham	D	848	4,466	5,314	9,780	54.3
Fayette	D	228	4,526	4,754	9,280	51.2
Ford	R	2,429	4,539	2,110	6,649	31.7
Franklin	D	3,221	6,796	10,017	16,813	59.6
Fulton	D	1,080	8,258	9,338	17,596	53.1
Gallatin	D	761	1,440	2,201	3,641	60.5
Greene	D	461	2,816	3,277	6,093	53.8
Grundy	R	2,542	5,095	2,553	7,648	33.4
Hamilton	R	4	2,609	2,605	5,214	50.0
Hancock	R	1,706	5,695	3,989	9,684	41.2
Hardin	R	86	1,500	1,414	2,914	48.5
Henderson	R	592	2,130	1,538	3,668	41.9
Henry	R	3,148	9,436	6,288	15,724	40.0
Iroquois	R	4,774	8,474	3,700	12,174	30.4
Jackson	D	785	6,822	7,607	14,429	52.7
Jasper	D	334	2,328	2,662	4,990	53.3
Jefferson	D	1,509	6,169	7,678	13,847	55.4
Jersey	D	481	2,991	3,472	6,463	53.9
JoDaviess	R	1,659	4,379	2,720	7,099	38.3
Johnson	R	678	2,083	1,405	3,488	40.3
Kane	R	15,789	37,090	21,301	58,391	36.5
Kankakee	R	1,616	15,376	13,760	29,136	47.2
Kendall	R	2,736	4,419	1,683	6,102	27.6
Knox	R	4,354	12,216	7,862	20,078	39.2
Lake	R	19,773	52,100	32,327	84,427	38.3
LaSalle	R	1,430	20,607	19,177	39,784	48.2
Lawrence	D	855	3,403	4,258	7,661	55.6
Lee	R	3,761	7,132	3,371	10,503	32.1
Livingston	R	4,925	10,248	5,323	15,571	31.2
Logan	R	1,951	6,866	4,915	11,781	41.7
Macon	D	2,182	17,250	19,432	36,682	53.0

TOTAL VOTE FOR CLERK OF THE SUPREME COURT—ALL PARTIES—NOVEMBER 6, 1962—Continued

Counties	Plurality		Republican	Democratic		
			Mrs. Earle Benjamin Searcy	James P. Alexander		
Macoupin	D	2,941	8,266	11,207	19,473	57.6
Madison	D	16,920	20,662	37,582	58,244	64.5
Marion	D	1,239	7,105	8,344	[illegible]	54.0
Marshall	R	626	3,179	2,553	5,732	44.5
Mason	D	616	3,027	3,643	6670	54.6
Massac	R	763	2,961	2,198	5159	42.6
McDonough	R	3,209	6,507	3,298	9805	33.6
McHenry	R	10,028	18,719	8,691	27,410	31.7
McLean	R	6,655	17,207	10,552	27,759	38.0
Menard	R	517	2,427	1,910	4,337	44.0
Mercer	R	1,408	4,584	3,176	7760	40.9
Monroe	D	9	3,660	3,669	7329	50.1
Montgomery	D	901	6,239	7,140	13,379	53.4
Morgan	R	1,255	7,521	6,266	13,787	45.4
Moultrie	D	111	2,467	2,578	5045	51.1
Ogle	R	5,833	9,086	3,253	12,339	26.4
Peoria	R	4,534	29,066	24,532	53,598	45.8
Perry	D	286	4,547	4,833	9,380	51.5
Piatt	R	951	3,376	2,425	5801	[illegible]
Pike	D	1,298	3,865	5,163	9028	57.2
Pope	R	388	1,242	854	[illegible]	40.7
Pulaski	D	138	1,805	1,943	3748	51.8
Putnam	R	338	1,275	937	2212	42.4
Randolph	D	1,331	5,460	6,791	12,251	55.4
Richland	R	378	3,603	3,225	6828	47.2
Rock Island	R	2,101	22,477	20,376	[illegible]853	47.5
Saline	D	685	5,741	6,426	12,167	52.8
Sangamon	R	1,898	32,930	31,032	63,962	48.5
Schuyler	R	314	2,384	2,070	4454	46.5
Scott	R	129	1,758	1,629	3387	48.1
Shelby	D	541	4,296	4,837	[illegible]33	53.0
Stark	R	1,023	2,060	1,037	3097	33.5
St. Clair	D	19,105	23,072	42,177	65,249	64.6
Stephenson	R	3,679	8,357	4,678	13,035	35.9
Tazewell	D	738	15,052	15,790	30842	51.2
Union	D	1,386	2,387	3,773	[illegible]	61.2
Vermilion	R	1,419	18,583	17,164	35,747	48.0
Wabash	D	364	2,457	2,821	5278	53.4
Warren	R	2,361	5,507	3,146	8653	36.4
Washington	R	1,112	3,736	2,624	6360	41.3
Wayne	R	618	4,841	4,223	9064	46.6
White	D	596	3,854	4,450	8304	53.6
Whiteside	R	5,691	11,240	5,549	16,789	33.0
Will	D	286	31,516	31,802	63,318	50.2
Williamson	D	1,995	8,830	10,825	19,655	55.1
Winnebago	R	6,322	32,094	25,772	57,866	44.5
Woodford	R	2,566	6,333	3,767	10,100	37.3
Down State	R	142,536	906,352	763,816	1,670,168	45.7
Cook County	D	59,420	917,774	977,194	[illegible]	51.6
Total	R	83,116	1,824,126	1,741,010	3,651[illegible]	48.8

VOTE FOR CLERK OF THE SUPREME COURT—COOK COUNTY—NOVEMBER 6, 1962
(Information furnished by Clerk of Cook County)

Chicago	Republican Mrs. Earle Benjamin Searcy	Democratic James P. Alexander
WARDS		
1	4,409	15,117
2	4,193	15,710
3	4,260	22,553
4	4,154	15,879
5	7,756	14,792
6	5,972	17,550
7	16,310	16,170
8	13,920	16,314
9	12,284	13,673
10	10,745	13,938
11	5,631	17,050
12	8,788	14,348
13	17,132	15,861
14	5,944	15,239
15	13,227	13,507
16	6,827	14,158
17	4,140	14,006
18	17,513	16,157
19	23,957	14,157
20	4,970	20,352
21	13,754	15,430
22	6,483	15,254
23	15,125	14,635
24	1,100	17,852
25	4,417	20,027
26	4,306	16,879
27	2,201	15,824
28	4,904	11,816
29	2,132	18,871
30	9,243	13,777
31	5,478	17,654
32	5,185	14,089
33	13,829	13,795
34	10,177	10,986
35	13,449	13,121
36	14,392	14,985
37	13,582	14,032
38	17,351	15,902
39	14,415	12,727
40	11,812	20,833
41	21,564	11,329
42	7,815	13,383
43	8,459	9,747
44	13,237	14,395
45	19,578	12,759
46	11,985	13,154
47	18,705	13,754
48	9,898	10,564
49	16,961	17,600
50	16,702	22,138
Total	520,371	763,843

Chicago	Republican Mrs. Earle Benjamin Searcy	Democratic James P. Alexander
SUBURBS		
Berwyn	13,829	12,535
Chicago Heights	7,168	5,488
Cicero	21,100	10,633
Lyons	1,869	1,894
Stickney	1,176	1,609
Total	45,142	32,159
TOWNSHIPS		
Barrington	2,102	424
Bloom	6,773	3,863
Bremen	9,967	8,010
Calumet	3,856	3,129
Elk Grove	9,168	2,912
Evanston	23,010	9,071
Hanover	2,980	1,748
Lemont	1,182	1,342
Leyden	17,510	13,126
Lyons	17,991	7,247
Maine	29,311	9,955
New Trier	21,047	6,361
Niles	22,767	19,451
Northfield	14,607	3,549
Norwood Park	6,089	4,727
Oak Park	19,314	7,675
Orland	1,664	922
Palatine	8,559	3,093
Palos	3,979	2,176
Proviso	34,312	21,461
Rich	9,383	3,524
River Forest	4,502	1,092
Riverside	6,109	2,293
Schaumburg	3,348	1,569
Stickney	3,774	4,029
Thornton	27,386	19,054
Wheeling	18,197	5,290
Worth	23,374	14,099
Toltal	352,261	181,192
GRAND TOTAL	917,774	977,194

Suburbs under jurisdiction of Chicago Election Commission

VOTE FOR TRUSTEES OF THE UNIVERSITY OF ILLINOIS—ALL PARTIES—NOVEMBER 6, 1962

Counties	Republican			Democratic				
	Wayne A. Johnston	Tomothy W. Swain	Earl M. Hughes	John T. Coburn	Ivan A. Elliott, Jr.	Richard J. Nelson	Audrey Peak Write-ins	Other Write-ins
Adams	12,646	12,221	12,898	11,578	11,636	11,576	---------	---------
Alexander	3,276	3,191	3,232	3,005	2,977	2,966	---------	---------
Bond	2,891	2,860	2,893	2,493	2,469	2,473	---------	---------
Boone	4,046	3,957	4,026	1,239	1,246	1,238	---------	---------
Brown	1,294	1,239	1,281	1,666	1,624	1,664	---------	---------
Bureau	9,394	9,256	9,336	5,164	5,197	5,198	---------	---------
Calhoun	1,293	1,269	1,301	1,326	1,311	1,330	---------	---------
Carroll	4,355	4,217	4,359	2,102	2,112	2,132	---------	---------
Cass	2,832	2,760	2,814	3,166	3,080	3,091	---------	---------
Champaign	21,028	20,404	20,258	10,777	10,840	10,953	---------	---------
Christian	5,911	5,750	5,843	7,971	8,003	7,968	---------	---------
Clark	4,189	4,177	4,126	3,709	3,734	3,718	---------	---------
Clay	3,759	3,696	3,732	3,604	3,572	3,566	---------	---------
Clinton	4,305	3,978	4,155	4,068	3,991	4,127	---------	---------
Coles	9,223	8,921	9,049	7,477	7,547	7,549	---------	---------
Cook	(See	below)						
Crawford	4,783	4,675	4,742	3,927	3,505	3,467	---------	---------
Cumberland	2,275	2,212	2,237	2,311	2,326	2,324	---------	---------
DeKalb	10,432	10,227	10,371	4,130	4,178	4,194	---------	---------
DeWitt	2,745	3,535	3,615	2,366	2,398	2,394	---------	---------
Douglas	4,647	4,551	4,593	3,114	3,139	3,115	---------	---------
DuPage	80,765	79,661	79,731	34,667	33,970	35,032	---------	---------
Edgar	5,790	5,668	5,714	4,533	4,536	4,570	---------	---------
Edwards	2,381	2,240	2,341	1,367	1,492	1,375	---------	---------
Effingham	4,545	4,184	4,276	4,840	4,731	4,684	---------	---------
Fayette	4,621	4,487	4,541	4,495	4,472	4,467	---------	---------
Ford	4,603	4,527	4,561	2,018	2,025	2,013	---------	---------
Franklin	6,901	7,009	6,824	9,594	9,762	9,610	---------	---------
Fulton	8,442	8,363	8,421	8,990	8,982	9,036	---------	---------
Gallatin	1,455	1,374	1,416	2,108	2,194	2,093	---------	---------
Greene	2,690	2,570	2,706	2,922	2,863	2,839	---------	---------
Grundy	5,115	5,032	5,075	2,483	2,477	2,512	---------	---------
Hamilton	2,539	2,407	2,515	2,403	2,573	2,376	---------	---------
Hancock	5,746	5,687	5,770	3,767	3,746	3,781	---------	---------
Hardin	1,488	1,433	1,472	1,295	1,358	1,284	---------	---------
Henderson	2,137	2,098	2,151	1,493	1,493	1,490	---------	---------
Henry	9,553	9,460	9,512	6,163	6,153	6,227	---------	---------
Iroquois	8,583	8,445	8,516	3,517	3,452	3,536	---------	---------
Jackson	7,299	6,929	7,055	7,171	7,225	7,151	---------	---------
Jasper	2,389	2,321	2,359	2,556	2,554	2,562	---------	---------
Jefferson	6,366	6,163	6,322	7,214	7,339	7,188	---------	---------
Jersey	3,032	2,980	3,013	3,329	3,309	3,316	---------	---------
JoDaviess	4,258	4,070	4,269	2,470	2,365	2,393	---------	---------
Johnson	2,078	2,005	2,066	1,343	1,358	1,365	---------	---------
Kane	38,065	37,226	37,714	19,903	19,897	20,018	---------	---------
Kankakee	15,829	15,734	15,702	13,103	13,052	13,162	---------	---------
Kendall	4,454	4,364	4,418	1,586	1,581	1,603	---------	---------
Knox	12,193	11,958	12,048	7,502	7,463	7,606	---------	---------
Lake	51,937	50,944	52,164	31,251	30,501	31,682	---------	3
LaSalle	21,148	20,620	21,097	18,023	18,082	17,991	---------	---------
Lawrence	3,888	3,781	3,852	3,414	3,470	3,414	---------	---------
Lee	7,158	7,029	7,138	3,305	3,319	3,329	---------	---------
Livingston	10,306	10,186	10,275	5,152	5,177	5,153	---------	---------
Logan	6,816	6,674	6,818	4,565	4,474	4,454	---------	---------
Macon	17,751	17,124	17,527	18,640	18,247	18,310	---------	---------

VOTE FOR TRUSTEES OF THE UNIVERSITY OF ILLINOIS—ALL PARTIES—NOVEMBER 6, 1962—Continued

Counties	Republican			Democratic				
	Wayne A. Johnston	Tomothy W. Swain	Earl M. Hughes	John T. Coburn	Ivan A. Elliott, Jr.	Richard J. Nelson	Audrey Peak Write-ins	Other Write-ins
Macoupin	8,191	7,994	8,184	10,931	10,935	10,907		
Madison	21,641	21,206	21,534	36,024	35,870	35,857		
Marion	7,468	7,051	7,189	7,930	8,085	7,954		
Marshall	3,260	3,241	3,252	2,402	2,408	2,415		
Mason	3,000	2,954	2,995	3,510	3,529	3,534		
Massac	2,866	2,723	2,772	1,926	1,921	1,871		
McDonough	6,559	6,525	6,547	3,169	3,163	3,223		
McHenry	19,098	18,739	19,378	8,321	8,155	8,321		
McLean	17,377	17,081	17,297	10,222	10,489	10,264		
Menard	2,378	2,336	2,380	1,827	1,826	1,804		
Mercer	4,590	4,495	4,560	3,105	3,100	3,126		
Monroe	3,863	3,779	3,806	3,404	3,385	3,377		
Montgomery	6,221	6,057	6,188	6,970	6,969	6,979		
Morgan	7,429	7,415	7,495	6,116	5,974	5,956		
Moultrie	2,535	2,425	2,539	2,481	2,502	2,432	For Unexpired Term-4	
Ogle	9,133	8,929	8,994	2,964	3,026	2,962		
Peoria	30,197	31,376	29,993	22,728	22,632	22,978		
Perry	4,649	4,581	4,608	4,667	4,686	4,687		
Piatt	3,458	3,422	3,455	2,361	2,353	2,352		
Pike	3,797	3,592	3,737	4,869	4,850	4,818		
Pope	1,235	1,206	1,242	839	854	841		
Pulaski	1,884	1,683	1,776	1,817	1,785	1,771		
Putnam	1,250	1,207	1,229	869	867	864		
Randolph	5,663	5,481	5,586	6,444	6,453	6,406		
Richland	3,658	3,434	3,542	2,833	2,961	2,810		
Rock Island	22,067	21,741	22,052	20,126	20,250	20,138		
Saline	5,803	5,685	5,767	6,165	6,355	6,164		
Sangamon	32,612	32,242	32,546	29,333	29,540	29,387		
Schuyler	2,568	2,321	2,356	2,041	2,044	2,036		
Scott	1,766	1,735	1,782	1,566	1,559	1,550	10	
Shelby	4,338	4,230	4,313	4,670	4,726	4,693		
Stark	2,082	2,072	2,091	991	981	991		
St. Clair	23,605	23,555	23,449	41,262	41,385	41,068		
Stephenson	8,684	8,467	8,601	4,397	4,376	4,497		
Tazewell	15,104	15,373	14,934	14,661	14,863	15,324		
Union	2,462	2,418	2,527	3,599	3,615	3,588		
Vermilion	19,129	18,754	19,025	16,255	16,415	16,302		
Wabash	2,404	2,297	2,411	2,606	2,722	2,541		
Warren	5,540	5,437	5,487	3,035	3,045	3,067		
Washington	3,805	3,746	3,763	2,509	2,509	2,517		
Wayne	4,824	4,569	4,726	3,802	4,040	3,816		
White	3,689	3,422	3,699	4,221	5,196	4,208		
Whiteside	11,391	11,262	11,438	5,287	5,290	5,306		
Will	32,611	32,065	32,387	30,581	30,437	30,502		
Williamson	9,094	8,887	9,006	10,074	10,466	10,397		
Winnebago	33,370	32,672	33,086	24,568	24,243	24,643		
Woodford	6,439	6,489	6,470	3,635	3,589	3,585		
Down State	922,432	906,220	916,434	726,488	727,001	727,494	14	3
Cook County	919,896	918,139	916,953	972,566	967,193	978,390		
Total	1,842,328	1,824,359	1,833,387	1,699,054	1,694,194	1,705,884	14	3

PROPOSED AMENDMENT TO THE ILLINOIS BANKING ACT—NOVEMBER 6, 1962

Counties	YES	NO	Counties	YES	NO
Adams	11,112	9,519	Macoupin	5,949	9,166
Alexander	1,911	2,907	Madison	22,542	25,593
Bond	2,086	1,854	Marion	4,251	7,606
Boone	2,541	2,170	Marshall	2,676	2,335
Brown	1,121	1,418	Mason	3,074	2,443
Bureau	5,664	6,593	Massac	1,820	1,634
Calhoun	754	1,147	McDonough	4,167	4,005
Carroll	2,855	3,085	McHenry	13,621	10,859
Cass	1,871	2,293	McLean	13,947	10,098
Champaign	16,648	11,169	Menard	1,808	1,476
Christian	6,075	5,931	Mercer	2,690	3,686
Clark	3,363	2,796	Monroe	3,066	2,620
Clay	2,020	3,399	Montgomery	4,106	5,991
Clinton	2,675	4,395	Morgan	7,001	4,217
Coles	6,352	7,928	Moultrie	2,158	2,070
Cook	(See below)		Ogle	5,465	4,797
Crawford	3,755	2,769	Peoria	28,302	17,407
Cumberland	1,262	2,532	Perry	2,671	3,713
DeKalb	8,135	4,724	Piatt	2,818	2,135
DeWitt	3,045	2,463	Pike	3,399	3,532
Douglas	2,681	4,017	Pope	703	573
DuPage	73,384	32,268	Pulaski	1,037	1,489
Edgar	3,126	5,150	Putnam	899	784
Edwards	1,107	1,263	Randolph	4,028	4,887
Effingham	2,523	5,536	Richland	1,790	1,934
Fayette	2,505	3,625	Rock Island	19,385	14,500
Ford	1,954	3,576	Saline	3,145	4,233
Franklin	6,190	4,741	Sangamon	20,937	33,752
Fulton	5,818	9,304	Schuyler	1,265	2,141
Gallatin	1,040	1,245	Scott	1,202	1,645
Greene	2,005	2,950	Shelby	3,431	4,380
Grundy	3,084	3,596	Stark	1,183	1,435
Hamilton	1,047	2,654	St. Clair	10,149	6,592
Hancock	3,107	4,563	Stephenson	8,053	3,788
Hardin	771	916	Tazewell	15,016	11,049
Henderson	1,816	1,211	Union	2,099	1,975
Henry	7,128	6,000	Vermilion	11,272	17,761
Iroquois	3,839	6,608	Wabash	1,858	1,821
Jackson	6,526	4,201	Warren	2,881	3,944
Jasper	1,441	2,410	Washington	1,542	3,616
Jefferson	4,429	5,579	Wayne	2,661	4,298
Jersey	2,180	2,361	White	2,116	3,807
JoDaviess	3,213	2,770	Whiteside	6,035	8,728
Johnson	1,106	1,134	Will	32,249	19,984
Kane	30,571	20,188	Williamson	7,005	7,324
Kankakee	10,257	13,193	Winnebago	24,153	27,965
Kendall	3,210	2,175	Woodford	4,555	3,688
Knox	8,682	7,577			
Lake	45,205	25,806	Down State	705,226	637,280
LaSalle	16,978	17,616	Cook County	616,179	237,932
Lawrence	1,794	2,873	Total	1,321,405	875,212
Lee	4,935	4,195			
Livingston	5,995	6,796			
Logan	3,829	5,778			
Macon	22,325	10,837			

PROPOSED AMENDMENTS TO THE ILLINOIS BANKING ACT—COOK COUNTY—NOVEMBER 6, 1962
(Information furnished by Clerk of Cook County)

Chicago	Yes	No
WARDS		
1	2,375	2,365
2	2,671	447
3	4,856	536
4	3,260	479
5	4,300	565
6	2,776	641
7	10,566	2,887
8	8,699	2,621
9	6,652	2,444
10	6,032	2,461
11	4,649	1,566
12	5,234	3,638
13	10,510	5,691
14	3,146	2,400
15	7,569	4,197
16	3,048	1,261
17	2,323	580
18	10,406	3,988
19	12,502	3,874
20	2,774	489
21	7,398	2,556
22	3,800	2,205
23	6,419	3,529
24	4,186	1,093
25	3,106	1,633
26	3,487	1,676
27	5,223	922
28	4,895	1,831
29	4,961	1,045
30	6,931	2,604
31	5,028	2,761
32	3,224	1,917
33	8,935	3,793
34	5,619	2,278
35	8,770	4,125
36	8,431	4,024
37	8,467	2,877
38	10,960	5,423
39	7,965	2,493
40	7,919	2,248
41	10,554	3,616
42	4,301	687
43	4,616	974
44	5,925	1,423
45	10,383	4,547
46	5,681	1,318
47	9,198	2,707
48	4,443	872
49	9,865	1,800
50	13,819	2,993
Total	318,857	115,100

Chicago	Yes	No
SUBURBS		
Berwyn	13,029	11,007
Chicago Heights	7,221	3,921
Cicero	13,846	14,683
Lyons	1,664	1,854
Stickney	1,234	1,386
Total	36,994	32,851
TOWNSHIPS		
Barrington	1,306	319
Bloom	4,977	1,616
Bremen	7,170	3,004
Calumet	2,402	1,642
Elk Grove	6,703	1,826
Evanston	18,209	2,404
Hanover	1,695	1,047
Lemont	726	496
Leyden	11,809	6,160
Lyons	11,266	5,566
Maine	22,008	5,982
New Trier	17,882	1,947
Niles	22,730	5,674
Northfield	11,179	1,924
Norwood Park	4,589	2,210
Oak Park	14,347	3,674
Orland	947	732
Palatine	5,920	1,850
Palos	2,475	1,313
Proviso	24,179	12,980
Rich	7,154	1,393
River Forest	3,210	625
Riverside	4,015	1,745
Schaumburg	2,773	792
Stickney	2,512	2,375
Thornton	18,327	9,013
Wheeling	13,809	3,340
Worth	16,009	8,332
Total	260,328	89,981
GRAND TOTAL	616,179	237,932

Suburbs under jurisdiction of Chicago Election Commission

PROPOSED AMENDMENT TO ARTICLE VI OF THE CONSTITUTION—(JUDICIAL ARTICLE AMENDMENT NOVEMBER 6, 1962

Counties	Total Vote	Amendment Total Vote	Yes	No
Adams	26,933	21,885	11,945	9,940
Alexander	7,493	5,268	1,690	3,578
Bond	6,099	4,536	2,450	2,086
Boone	5,646	5,099	2,245	2,854
Brown	3,502	2,786	1,083	1,703
Bureau	15,645	13,505	5,845	7,660
Calhoun	3,118	2,130	768	1,362
Carroll	7,265	6,282	2,220	4,062
Cass	6,545	4,663	1,747	2,916
Champaign	33,054	30,247	12,432	17,815
Christian	15,093	12,453	5,781	6,672
Clark	8,537	5,989	2,829	3,160
Clay	8,073	5,863	1,733	4,130
Clinton	10,388	7,892	2,268	5,624
Coles	17,798	15,215	5,448	9,767
Cook	(See below)			
Crawford	8,678	7,087	3,763	3,324
Cumberland	5,044	3,960	1,112	2,848
DeKalb	15,261	13,685	8,028	5,657
DeWitt	6,571	5,683	2,420	3,263
Douglas	8,431	7,275	1,587	5,688
DuPage	117,678	112,875	80,958	31,917
Edgar	10,868	8,734	2,328	6,406
Edwards	4,392	2,619	1,026	1,593
Effingham	10,918	8,808	1,756	7,052
Fayette	9,938	6,901	1,880	5,021
Ford	6,963	6,079	1,556	4,523
Franklin	19,246	12,346	6,686	5,660
Fulton	18,655	16,070	5,637	10,433
Gallatin	4,344	2,278	984	1,294
Greene	6,888	4,903	1,564	3,339
Grundy	8,120	7,237	2,506	4,731
Hamilton	5,921	4,115	921	3,194
Hancock	10,269	7,843	2,928	4,915
Hardin	3,238	1,857	772	1,085
Henderson	3,826	3,062	1,460	1,602
Henry	16,329	14,035	6,404	7,631
Iroquois	12,901	11,265	2,496	8,769
Jackson	15,652	11,772	7,000	4,772
Jasper	5,548	4,329	1,113	3,216
Jefferson	15,467	11,333	5,018	6,315
Jersey	6,999	4,852	2,133	2,719
JoDaviess	7,755	6,293	3,008	3,285
Johnson	4,090	2,438	1,196	1,242
Kane	61,062	55,921	33,802	22,119
Kankakee	30,663	24,624	10,299	14,325
Kendall	6,330	5,856	3,240	2,616
Knox	21,167	18,491	8,203	10,288
Lake	90,020	80,771	55,367	25,404
LaSalle	43,250	38,567	16,901	21,666
Lawrence	7,832	4,879	1,636	3,243
Lee	11,175	9,650	4,499	5,151
Livingston	16,503	14,325	4,588	9,737
Logan	12,569	11,148	2,339	8,809
Macon	38,588	33,621	21,202	12,419

PROPOSED AMENDMENT TO ARTICLE VI OF THE CONSTITUTION—(JUDICIAL ARTICLE AMENDMENT) (Continued)—NOVEMBER 6, 1962

Counties	Total Vote	Amendment Total Vote	Yes	No
Macoupin	20,813	16,698	5,498	11,200
Madison	62,966	53,252	23,412	29,840
Marion	16,609	12,583	3,611	8,972
Marshall	6,064	5,527	2,555	2,972
Mason	7,152	5,913	2,611	3,302
Massac	6,292	3,840	2,173	1,667
McDonough	10,158	8,603	3,332	5,271
McHenry	28,764	26,293	16,147	10,146
McLean	29,282	26,330	11,912	14,418
Menard	4,747	3,546	1,748	1,798
Mercer	8,252	6,994	2,339	4,655
Monroe	7,833	5,948	3,304	2,644
Montgomery	14,930	11,151	3,658	7,493
Morgan	14,851	11,652	6,621	5,031
Moultrie	5,602	4,440	1,684	2,756
Ogle	13,557	11,189	5,299	5,890
Peoria	56,780	52,362	32,964	19,398
Perry	10,070	7,126	2,938	4,188
Piatt	6,144	5,322	2,037	3,285
Pike	9,692	7,346	3,291	4,055
Pope	2,394	1,446	827	619
Pulaski	4,560	2,874	988	1,886
Putnam	2,428	1,958	1,018	940
Randolph	13,160	8,866	4,166	4,700
Richland	7,629	4,135	1,996	2,139
Rock Island	46,024	37,497	19,531	17,966
Saline	13,220	7,897	3,032	4,865
Sangamon	66,247	56,186	20,405	35,781
Schuyler	4,823	3,446	1,355	2,091
Scott	3,699	2,868	1,049	1,819
Shelby	9,901	8,087	2,125	5,962
Stark	3,236	2,893	1,361	1,532
St. Clair	72,301	51,297	29,404	21,893
Stephenson	14,052	12,231	7,979	4,252
Tazewell	32,748	29,256	16,053	13,203
Union	6,863	4,589	1,939	2,650
Vermilion	37,876	31,655	9,038	22,617
Wabash	5,857	4,274	2,144	2,130
Warren	8,997	7,729	1,844	5,885
Washington	6,996	5,534	1,174	4,360
Wayne	9,806	7,376	1,852	5,524
White	9,375	6,934	1,602	5,332
Whiteside	17,737	15,339	6,262	9,077
Will	66,267	55,491	37,285	18,206
Williamson	21,520	15,417	7,432	7,985
Winnebago	62,232	55,694	21,188	34,506
Woodford	10,585	9,221	4,185	5,036
Down State	1,785,429	1,487,705	725,168	762,537
Cook County	2,026,691	1,800,449	1,441,749	358,700
Total	3,812,120	3,288,154	2,166,917	1,121,237

VOTE FOR PROPOSED AMENDMENT TO ARTICLE VI OF THE CONSTITUTION (JUDICIAL ARTICLE AMENDMENT)—COOK COUNTY—NOVEMBER 6, 1962
(Information furnished by Clerk of Cook County)

Chicago	YES	NO
WARDS		
1	8,292	8,108
2	14,456	1,695
3	20,400	1,575
4	14,662	1,934
5	19,023	1,500
6	18,196	2,830
7	27,768	4,227
8	24,451	4,524
9	21,308	4,157
10	19,848	4,268
11	16,836	3,715
12	16,111	5,994
13	25,327	6,904
14	11,326	9,290
15	19,876	6,061
16	15,377	3,392
17	13,983	1,768
18	27,525	6,313
19	32,073	5,886
20	18,224	2,008
21	23,702	4,977
22	13,539	6,048
23	21,558	7,257
24	12,326	2,098
25	14,335	7,932
26	13,902	4,469
27	12,573	1,707
28	11,274	2,545
29	12,817	3,530
30	17,750	3,644
31	14,191	6,074
32	13,327	4,132
33	21,333	4,535
34	16,664	3,496
35	20,799	4,883
36	22,344	5,575
37	21,960	4,190
38	25,378	6,757
39	21,827	3,872
40	27,504	3,477
41	27,477	5,263
42	15,915	1,789
43	14,303	2,226
44	22,940	3,442
45	25,688	5,794
46	20,475	2,879
47	26,952	4,053
48	16,800	2,269
49	30,570	3,302
50	34,625	3,564
Total	979,910	211,928

Chicago	YES	NO
SUBURBS		
Berwyn	14,425	10,514
Chicago Heights	8,801	2,862
Cicero	13,930	15,695
Lyons	1,494	2,152
Stickney	1,310	1,397
Total	39,960	32,620
TOWNSHIPS		
Barrington	2,011	555
Bloom	8,852	1,823
Bremen	13,761	4,365
Calumet	4,259	2,718
Elk Grove	10,515	1,623
Evanston	30,162	2,030
Hanover	3,088	1,644
Lemont	1,629	875
Leyden	22,382	8,261
Lyons	15,623	10,121
Maine	34,181	5,184
New Trier	26,321	1,359
Niles	37,478	5,000
Northfield	16,671	1,538
Norwood Park	8,456	2,380
Oak Park	23,686	3,581
Orland	1,462	1,177
Palatine	9,579	2,005
Palos	4,085	2,172
Proviso	37,461	18,630
Rich	11,598	1,385
River Forest	4,712	782
Riverside	5,867	2,631
Schaumburg	4,016	906
Stickney	4,753	3,187
Thornton	32,229	13,785
Wheeling	20,020	3,205
Worth	27,022	11,230
Total	421,879	114,152
GRAND TOTAL	1,441,749	358,700

Suburbs under jurisdiction of Chicgo Election Commission.

VOTE FOR CLERK OF THE APPELLATE COURT—NOVEMBER 6, 1962

1st District—Cook County

Robert H. Holloway, Rep.	862,417	Leslie V. Beck, Dem.	1,021,477
		Write-ins	7

Mr. Beck's plurality 159,060

2nd District

Counties	Plurality		Republican Paul V. Wunder	Democratic Emmett J. Slingsby
Boone	R	2,826	4,048	1,222
Bureau	R	4,157	9,294	5,137
Carroll	R	2,354	4,402	2,048
DeKalb	R	6,333	10,434	4,101
DuPage	R	45,320	79,964	34,644
Grundy	R	2,689	5,148	2,459
Henderson	R	655	2,146	1,491
Henry	R	3,391	9,507	6,116
Iroquois	R	4,700	8,520	3,820
JoDaviess	R	1,938	4,469	2,531
Kane	R	19,318	39,142	19,824
Kankakee	R	2,595	15,735	13,140
Kendall	R	2,996	4,529	1,533
Knox	R	4,819	12,282	7,463
Lake	R	20,731	52,036	31,305
LaSalle	R	778	20,319	19,541
Lee	R	3,885	7,184	3,299
Livingston	R	5,170	10,289	5,119
Marshall	R	922	3,303	2,381
McHenry	R	10,856	19,107	8,251
Mercer	R	1,492	4,578	3,086
Ogle	R	6,235	9,110	2,875
Peoria	R	6,969	29,840	22,871
Putnam	R	360	1,274	914
Rock Island	R	1,882	21,799	19,917
Stark	R	1,110	2,091	981
Stephenson	R	4,509	8,758	4,249
Warren	R	2,540	5,560	3,020
Whiteside	R	6,277	11,487	5,210
Will	R	3,908	33,631	29,723
Winnebago	R	9,330	33,567	24,237
Woodford	R	2,800	6,406	3,606
Total	R	193,845	489,959	296,114

VOTE FOR CLERK OF THE APPELLATE COURT—NOVEMBER 6, 1962—Continued

3rd District

Counties	Plurality		Republican	Democratic
			Robert L. Conn	Philip "Phil" Brown
Adams	R	947	12,697	11,750
Brown	D	418	1,313	1,731
Calhoun	D	83	1,292	1,375
Cass	D	263	2,863	3,126
Champaign	R	8,756	19,940	11,184
Christian	D	2,358	5,877	8,235
Clark	R	357	4,119	3,762
Coles	R	1,535	9,088	7,553
Cumberland	D	136	2,215	2,351
DeWitt	R	1,327	3,728	2,401
Douglas	R	1,509	4,681	3,172
Edgar	R	1,062	5,693	4,631
Ford	R	2,457	4,540	2,083
Fulton	D	457	8,516	8,973
Greene	D	488	2,757	3,245
Hancock	R	1,963	5,775	3,812
Jersey	D	413	2,995	3,408
Logan	R	2,497	7,034	4,537
Macon	D	1,198	17,612	18,810
Macoupin	D	4,181	7,771	11,952
Mason	D	528	3,025	3,553
McDonough	R	3,399	6,544	3,145
McLean	R	7,170	17,345	10,175
Menard	R	627	2,449	1,822
Montgomery	D	1,073	6,145	7,218
Morgan	R	1,445	7,555	6,110
Moultrie	R	47	2,523	2,476
Piatt	R	1,091	3,446	2,355
Pike	D	1,231	3,847	5,078
Sangamon	R	5,311	34,133	28,822
Schuyler	R	267	2,336	2,069
Scott	R	209	1,771	1,562
Shelby	D	454	4,281	4,735
Tazewell	R	44	15,315	15,271
Vermilion	R	2,428	19,017	16,589
Total	R	31,167	260,238	229,071

VOTE FOR CLERK OF THE APPELLATE COURT—NOVEMBER 6, 1962—Concluded

4th District

Counties	Plurality		Republican	Democratic
			Earl C. Pollock	James R. McLaughlin
Alexander	R	114	3,225	3,111
Bond	R	286	2,873	2,587
Clay	D	8	3,735	3,743
Clinton	D	684	4,111	4,795
Crawford	R	1,143	4,687	3,544
Edwards	R	953	2,436	1,483
Effingham	D	906	4,477	5,383
Fayette	D	362	4,476	4,838
Franklin	D	3,249	6,781	10,030
Gallatin	D	752	1,437	2,189
Hamilton	D	159	2,454	2,613
Hardin	R	136	1,520	1,384
Jackson	D	845	6,801	7,646
Jasper	D	394	2,300	2,694
Jefferson	D	1,282	6,483	7,765
Johnson	R	722	2,091	1,369
Lawrence	R	200	3,779	3,579
Madison	D	16,775	20,652	37,427
Marion	D	1,643	6,878	8,521
Massac	R	880	2,980	2,100
Monroe	R	227	3,754	3,527
Perry	D	264	4,545	4,809
Pope	R	404	1,253	849
Pulaski	D	91	1,816	1,907
Randolph	D	1,274	5,426	6,700
Richland	R	544	3,649	3,105
Saline	D	639	5,719	6,358
St. Clair	D	17,313	24,620	41,933
Union	D	1,414	2,368	3,782
Wabash	D	319	2,427	2,746
Washington	R	1,059	3,701	2,642
Wayne	R	738	4,876	4,138
White	D	612	3,865	4,477
Williamson	D	1,893	8,805	10,698
Total	D	43,472	171,000	214,472

VOTE FOR REPRESENTATIVES IN THE 88TH CONGRESS—NOVEMBER 6, 1962

1st District—Cook County

Benjamin C. Duster, Rep.	34,379
William L. Dawson, Dem.	98,305
Mr. Dawson's plurality	63,926

2nd District—Cook County

Philip G. Bixler, Rep.	47,336
Barratt O'Hara, Dem.	78,119
Write-ins	16
Mr. O'Hara's plurality	30,783

3rd District—Cook County

Ernest E. Michaels, Rep.	77,814
William T. Murphy, Dem.	82,866
Mr. Murphy's plurality	5,052

4th District—Cook County

Edward J. Derwinski, Rep.	114,954
Richard E. Friedman, Dem.	62,189
Mr. Derwinski's plurality	52,765

5th District—Cook County

Joseph Potempa, Rep.	48,825
John C. Kluczynski, Dem.	84,455
Mr. Kluczynski's plurality	35,630

6th District—Cook County

Adolph Herda, Rep.	20,690
Thomas J. O'Brien, Dem.	72,183
Mr. O'Brien's plurality	51,493

7th District—Cook County

Joseph D. Day, Rep.	23,285
Roland Victor Libonati, Dem.	86,677
Mr. Libonati's plurality	63,392

8th District—Cook County

Irvin R. Tchon, Rep.	72,726
Daniel D. Rostenkowski, Dem.	112,778
Mr. Rostenkowski's plurality	40,052

9th District—Cook County

Thomas E. Ward, Rep.	66,196
Edward R. Finnegan, Dem.	80,378
Write-ins	35
Mr. Finnegan's plurality	14,182

10th District

Counties	Plurality	Republican Harold R. Collier	Democratic Joseph A. Salerno
Cook	R 74,775	149,761	74,986
DuPage			
Total	R 74,775	149,761	74,986

11th District—Cook County

Henry J. Hyde, Rep.	92,910	Roman C. Pucinski, Dem.	103,677

Mr. Pucinski's plurality 10,767

VOTE FOR REPRESENTATIVES IN THE 88TH CONGRESS—NOVEMBER 6, 1962—Continued

12th District

Counties	Plurality	Republican Robert McClory	Democratic John Clark Kimball	Write-ins
Boone	R 2,935	4,195	1,260	----------
Lake	R 18,866	52,498	33,632	11
McHenry	R 11,334	19,642	8,308	1
Total	R 33,135	76,335	43,200	12

13th District—Cook County

Donald Rumsfeld, Rep.	139,230	John A. Kennedy, Dem.	79,419
		Robert C. Cosbey, Write-ins	542

Mr. Rumsfeld's plurality 59,811

14th District

Counties	Plurality	Republican Elmer J. Hoffman	Democratic Jerome M. Ziegler
DuPage	R 35,940	75,972	40,032
Will	D 1,045	31,313	32,358
Total	R 34,895	107,285	72,390

15th District

Counties	Plurality	Republican Charlotte T. Reid	Democratic Stanley H. Cowan	Write-ins	Robert F. Casey (Write-in)
DeKalb	R 5,778	10,324	4,546	4	12
Grundy	R 2,411	5,087	2,676	----------	----------
Kane	R 14,935	36,350	21,415	----------	1,778
Kendall	R 2,682	4,422	1,740	1	21
LaSalle	R 2,468	21,535	19,067	----------	----------
Total	R 28,274	77,718	49,444	5	1,811

VOTE FOR REPRESENTATIVES IN THE 88TH CONGRESS—NOVEMBER 6, 1962—Continued

16th District

Counties	Plurality		Republican John B. Anderson	Democratic Walter S. Busky
Carroll	R	2,679	4,675	1,996
JoDaviess	R	2,449	4,853	2,404
Ogle	R	7,494	10,125	2,631
Stephenson	R	5,380	9,403	4,023
Whiteside	R	7,180	12,204	5,024
Winnebago	R	14,559	37,334	22,775
Total	R	39,741	78,594	38,853

17th District

Counties	Plurality		Republican Leslie C. Arends	Democratic Donald M. Laughlin
Ford	R	2,829	4,806	1,977
Iroquois	R	5,639	9,097	3,458
Kankakee	R	4,315	16,974	12,659
Livingston	R	5,966	11,006	5,040
McLean	R	8,315	18,396	10,081
Vermilion	R	4,552	20,472	15,920
Woodford	R	3,404	6,861	3,457
Total	R	35,020	87,612	52,592

18th District

Counties	Plurality		Republican Robert H. Michel	Democratic Francis D. Nash
Bureau	R	5,056	9,968	4,912
Lee	R	4,046	7,329	3,283
Marshall	R	905	3,356	2,451
Peoria	R	10,942	33,234	22,292
Putnam	R	438	1,353	915
Stark	R	1,281	2,216	935
Tazewell	R	5,112	18,501	13,389
Total	R	27,780	75,957	48,177

VOTE FOR REPRESENTATIVES IN THE 88TH CONGRESS—NOVEMBER 6, 1962—Continued

19th District

Counties	Plurality		Republican Robert T. McLoskey	Democratic David DeDoncker
Fulton	R	38	9,000	8,962
Henderson	R	690	2,200	1,510
Henry	R	3,300	9,656	6,356
Knox	R	4,793	12,669	7,876
Mercer	R	1,696	4,832	3,136
Rock Island	R	742	22,344	21,602
Warren	R	2,806	5,846	3,040
Total	R	14,065	66,547	52,482

20th District

Counties	Plurality		Republican Paul Findley	Democratic Peter F. Mack, Jr.
Adams	R	4,184	15,256	11,072
Brown	R	142	1,770	1,628
Calhoun	D	35	1,477	1,512
Cass	R	269	3,331	3,062
Greene	R	613	3,662	3,049
Hancock	R	2,779	6,424	3,645
Jersey	R	347	3,548	3,201
Macoupin	D	3,716	8,216	11,932
McDonough	R	4,010	7,024	3,014
Morgan	R	2,774	8,586	5,812
Pike	R	242	4,895	4,653
Sangamon	D	1,931	31,550	33,481
Schuyler	R	873	2,779	1,906
Scott	R	485	2,040	1,555
Total	R	11,036	100,558	89,522

VOTE FOR REPRESENTATIVES IN THE 88TH CONGRESS—NOVEMBER 6, 1962—Continued

21st District

Counties	Plurality		Republican Frank H. Walker	Democratic Kenneth J. Gray
Alexander	D	686	3,037	3,723
Franklin	D	6,798	5,790	12,588
Gallatin	D	1,106	1,390	2,496
Hamilton	D	534	2,427	2,961
Hardin	D	162	1,433	1,595
Jackson	D	4,166	5,518	9,684
Jefferson	D	1,168	6,804	7,972
Johnson	D	34	1,876	1,910
Massac	D	267	2,693	2,960
Monroe	D	535	3,456	3,991
Perry	D	1,834	3,970	5,804
Pope	R	196	1,210	1,014
Pulaski	D	769	1,658	2,427
Randolph	D	2,986	4,828	7,814
Saline	D	2,159	5,279	7,438
Union	D	2,074	2,214	4,288
White	D	800	3,906	4,706
Williamson	D	6,402	7,198	13,600
Total	D	32,284	64,687	96,971

22nd District

Counties	Plurality		Republican William L. Springer	Democratic Bob Wilson	Write-ins
Champaign	R	10,870	21,588	10,718	----------
DeWitt	R	1,543	3,945	2,402	----------
Douglas	R	2,260	5,183	2,923	----------
Logan	R	2,964	7,528	4,564	----------
Macon	R	3,019	20,237	17,218	1
Mason	D	281	3,202	3,483	----------
Menard	R	625	2,480	1,855	----------
Moultrie	R	671	2,996	2,325	----------
Piatt	R	1,454	3,711	2,257	----------
Total	R	23,125	70,870	47,745	1

VOTE FOR REPRESENTATIVES IN THE 88TH CONGRESS—NOVEMBER 6, 1962—Concluded

23rd District

Counties	Plurality		Republican Edward H. Jenison	Democratic George E. Shipley
Bond	R	59	2,876	2,817
Christian	D	2,218	6,082	8,300
Clark	R	624	4,348	3,724
Clay	D	545	3,605	4,150
Clinton	D	1,285	4,101	5,386
Coles	R	761	8,971	8,210
Crawford	R	1,101	4,788	3,687
Cumberland	D	170	2,315	2,485
Edgar	R	1,466	6,066	4,600
Edwards	R	465	2,316	1,851
Effingham	D	383	4,983	5,366
Fayette	D	582	4,445	5,027
Jasper	D	275	2,509	2,784
Lawrence	D	294	3,769	4,063
Marion	D	2,010	6,966	8,976
Montgomery	D	2,122	5,929	8,051
Richland	D	683	3,359	4,042
Shelby	D	674	4,337	5,011
Wabash	D	665	2,426	3,091
Washington	R	826	3,666	2,840
Wayne	R	33	4,705	4,672
Total	D	6,571	92,562	99,133

24th District

Counties	Plurality		Republican Kurt Glaser	Democratic Melvin Price
Madison	D	27,814	16,664	44,478
St. Clair	D	33,715	17,329	51,044
Total	D	61,529	33,993	95,522

VOTE FOR STATE SENATOR—NOVEMBER 6, 1962

1st District—Cook County

Arthur J. Bidwill, Rep.	148,244
George E. McGurn, Dem.	78,113
Mr. Bidwill's plurality	70,131

3rd District—Cook County

John A. Graham, Rep.	15,984
David E. Bradshaw, Dem.	8,045
Mr. Graham's plurality	7,939

5th District—Cook County

Gerald E. Gibbons, Rep.	29,694
Nathan J. Kinnally, Dem.	58,589
Mr. Kinnally's plurality	28,895

7th District—Cook County

Thomas J. Lento, Rep.	5,491
Anthony J. DeTolve, Dem.	30,524
Mr. DeTolve's plurality	25,033

9th District—Cook County

Morgan M. Finley, Dem.	19,049

11th District—Cook County

M. Earle Sardon, Rep.	17,844
Fred J. Smith, Dem.	74,417
Mr. Smith's plurality	56,573

13th District—Cook County

Edwin W. Smolik, Rep.	12,591
Daniel Dougherty, Dem.	20,521
Mr. Dougherty's plurality	7,930

15th District—Cook County

Edward T. Purcell, Rep.	32,414
A. L. Cronin, Dem.	52,417
Mr. Cronin's plurality	20,003

17th District—Cook County

Arthur R. Swanson, Rep.	22,409
Robert B. Maher, Dem.	21,491
Mr. Swanson's plurality	918

19th District—Cook County

Robert F. Hatch, Rep.	19,016
Philip J. Carey, Dem.	15,309
Mr. Hatch's plurality	3,707

21st District—Cook County

Peter Q. Novak, Rep.	44,620
Thomas A. McGloon, Dem.	47,125
Mr. McGloon's plurality	2,505

23rd District—Cook County

Frank J. Kocarek, Dem.	36,734

25th District—Cook County

Donald P. Mackintosh, Rep.	35,626
Joseph L. De La Cour, Dem.	48,295
Mr. De La Cour's plurality	12,669

27th District—Cook County

Vincent C. Lopez, Rep.	66,796
Robert E. Cherry, Dem.	80,697
Mr. Cherry's plurality	13,901

29th District—Cook County

Walter P. Hoffelder, Rep.	43,356
James E. Strunck, Dem.	29,944
Mr. Hoffelder's plurality	13,412

31st District—Cook County

Ray Wolfram, Rep.	12,927
Bernard S. Neistein, Dem.	63,531
Mr. Neistein's plurality	50,604

33rd District—Cook County

John F. Berry, Rep.	28,454
Thad L. Kusibab, Dem.	61,729
Mr. Kusibab's plurality	33,275

VOTE FOR STATE SENATOR—NOVEMBER 6, 1962—Continued

35th District

Counties	Plurality		Republican Dennis J. Collins	Democratic Henry Jahn
DeKalb	R	6,353	10,606	4,253
Lee	R	4,215	7,398	3,183
Whiteside	R	6,447	11,716	5,269
Total	R	17,015	29,720	12,705

37th District

Counties	Plurality		Republican Joseph R. Peterson	Democratic Bruno P. Bernabei
Bureau	R	4,760	9,913	5,153
Henry	R	4,046	9,907	5,861
Total	R	8,806	19,820	11,014

39th District

Counties	Plurality		Republican Fred J. Hart	Democratic Vincent J. Lyons
LaSalle	R	1,332	21,510	20,178
Putnam	R	214	1,259	1,045
Total	R	1,546	22,769	21,223

VOTE FOR STATE SENATOR—NOVEMBER 6, 1962—Continued

41st District

Counties	Plurality		Republican Harris W. Fawell	Democratic George R. Simon
DuPage	R	43,340	79,424	36,084
Will	R	2,401	32,803	30,402
Total	R	45,741	112,227	66,486

43rd District

Counties	Plurality		Republican Blaine Ramsey	Democratic Robert A. "Bob" Welch
Brown	D	618	1,276	1,894
Fulton	D	2,479	7,895	10,374
Schuyler	R	93	2,310	2,217
Total	D	3,004	11,481	14,485

45th District

Counties	Plurality		Republican George E. Drach	Democratic Hugh A. Campbell
Cass	D	200	2,943	3,143
Morgan	R	2,077	7,987	5,910
Sangamon	R	5,520	34,754	29,234
Total	R	7,397	45,684	38,287

VOTE FOR STATE SENATOR—NOVEMBER 6, 1962—Continued

47th District

Counties	Plurality	Republican Harold O. Gwillim	Democratic Paul Simon
Greene	D 1,336	2,453	3,789
Jersey	D 739	2,888	3,627
Madison	D 26,700	16,812	43,512
Total	D 28,775	22,153	50,928

*48th District
(To Fill Vacancy)

Counties	Plurality	Republican Mrs. Madge (Herschel S.) Green	Democratic General C. Frank Schilt
Crawford	R 1,716	5,100	3,384
Jasper	R 139	2,649	2,510
Lawrence	R 921	4,281	3,360
Richland	R 356	3,788	3,432
Total	R 3,132	15,818	12,686

*No Primary held.

49th District

Counties	Plurality	Republican John J. Hoban	Democratic Alan J. Dixon	Write-ins
Perry	D 664	4,378	5,042	22
St. Clair	D 24,299	21,766	46,065	----------
Washington	R 1,033	3,663	2,630	----------
Total	D 23,930	29,807	53,737	22

VOTE FOR STATE SENATOR—NOVEMBER 6, 1962—Continued

51st District

Counties	Plurality		Republican Gordon E. Kerr	Democratic Carl D. Beggs
Hardin	R	209	1,583	1,374
Johnson	R	1,030	2,354	1,324
Massac	R	1,891	3,836	1,945
Pope	R	516	1,371	855
Saline	D	459	6,084	6,543
Total	R	3,187	15,228	12,041

*52nd District
(To Fill Vacancy)

Counties	Plurality		Republican Robert Coulson	Democratic John G. Green
Boone	R	2,872	4,118	1,246
Lake	R	25,353	55,551	30,198
McHenry	R	10,321	18,866	8,545
Total	R	38,546	78,535	39,989

*No Primary held.

53rd District

Counties	Plurality		Republican Donald D. Carpentier	Democratic Ora Smith
Henderson	R	126	1,928	1,802
Mercer	R	750	4,364	3,614
Rock Island	D	137	21,613	21,750
Total	R	739	27,905	27,166

VOTE FOR STATE SENATOR—NOVEMBER 6, 1962—Concluded

55th District

Counties	Plurality		Republican James N. Willhite	Democratic Paul A. Ziegler
Franklin	D	876	8,370	9,246
Gallatin	D	673	1,590	2,263
Hamilton	R	89	2,716	2,627
White	R	921	4,940	4,019
Total	D	539	17,616	18,155

57th District

Counties	Plurality		Republican Richard R. Larson	Democratic Howard L. Jackson
Knox	R	6,646	13,585	6,939
Warren	R	2,763	5,743	2,980
Total	R	9,409	19,328	9,919

VOTE FOR REPRESENTATIVES IN THE 73RD GENERAL ASSEMBLY—NOVEMBER 6, 1962

1st District—Cook County

Jack E. Walker, Rep.	79,543¼
Edwin A. McGowan, Rep.	75,402¼
Anthony Scariano, Dem.	63,492¼
Mary Lee Inger, Dem.	51,914

2nd District—Cook County

Terrel E. Clarke, Rep.	94,400¼
Don A. Moore, Rep.	86,773½
Frank X. Downey, Dem.	63,643¾
Harold W. Mance, Dem.	59,188¼

3rd District—Cook County

George E. Dolezal, Rep.	60,230½
Frank A. Marek, Rep.	58,868½
Paul G. Ceaser, Dem.	40,557
Henry Schwarzel, Dem.	31,713

4th District—Cook County

Claude A. Walker, Rep.	55,294¼
Richard A. Walsh, Rep.	51,640¾
Raymond J. Welsh, Jr., Dem.	28,680
Emmett P. Malloy, Jr., Dem.	18,705

5th District—Cook County

William D. Walsh, Rep.	77,074
Richard L. LoDestro, Rep.	70,073½
Leo J. Bartoline, Dem.	56,235¾
John J. McNichols, Dem.	51,194¼

6th District—Cook County

John W. Carroll, Rep.	169,044½
Arthur E. Simmons, Rep.	151,458
Bernard M. Peskin, Dem.	88,585¾
David V. Tarr, Dem.	61,376¾

7th District—Cook County

Frances L. Dawson, Rep.	74,180¾
Alan R. Johnston, Rep.	61,271¾
Robert Marks, Dem.	34,332¼
Eugene R. Ward, Dem.	19,904¼

8th District—Cook County

Michael F. Zlatnik, Rep.	60,783½
Edmund E. Deuss, Rep.	45,305
Esther Saperstein, Dem.	73,098½
Paul F. Elward, Dem.	63,003

9th District—Cook County

William E. Pollack, Rep.	43,063
Kenneth E. Moberley, Rep.	38,898½
Nicholas Zagone, Dem.	36,108½
Joseph F. Fanta, Dem.	34,600½

10th District—Cook County

Albert W. Hachmeister, Rep.	36,424
Marshall Ravich, Rep.	35,778
John Merlo, Dem.	41,762½
Frank Lyman, Dem.	38,818½
Write-ins	1

11th District—Cook County

Paul J. Randolph, Rep.	44,235½
Harry P. Bauler, Dem.	35,451½
Edward P. Wolbank, Dem.	33,891
Write-ins	3

12th District—Cook County

Charles O. Miller, Rep.	52,926½
Kenneth W. Course, Dem.	42,001
La Salle J. De Michaels, Dem.	39,578½

13th District—Cook County

Elroy C. Sandquist, Rep.	49,253½
Albert E. Bennett, Rep.	40,208½
James P. Loukas, Dem.	52,546½
Nathan J. Kaplan, Dem.	51,684

14th District—Cook County

Oscar Hansen, Rep.	74,873
Hellmut W. Stolle, Rep.	70,090
Chester P. Majewski, Dem.	62,348½
Thomas G. Lyons, Dem.	50,764

15th District—Cook County

Peter J. Miller, Rep.	57,553½
John I. Sobolewski, Rep.	45,221
John F. Leon, Dem.	52,774½
Chester R. Wiktorski, Jr., Dem.	46,621½

16th District—Cook County

Bernard McDevitt, Rep.	53,969
Peter M. Callan, Dem.	49,936½
Robert F. McPartlin, Dem.	48,242½

17th District—Cook County

Peter C. Granata, Rep.	12,188½
Sam Romano, Dem.	43,918½
Andrew A. Euzzino, Dem.	43,129

VOTE FOR REPRESENTATIVES IN THE 73RD GENERAL ASSEMBLY—NOVEMBER 6, 1962—Continued

18TH DISTRICT—COOK COUNTY

Louis F. Capuzi, Rep.	20,101½
John P. Touhy, Dem.	49,451
Lawrence DiPrima, Dem.	47,956

19TH DISTRICT—COOK COUNTY

Louis Janczak, Rep.	31,380½
Richard A. Napolitano, Dem.	49,903½
Edward J. Shaw, Dem.	49,708

20TH DISTRICT—COOK COUNTY

William H. Robinson, Rep.	14,778
Corneal A. Davis, Dem.	34,904
James Y. Carter, Dem.	33,784

21ST DISTRICT—COOK COUNTY

J. Horace Gardner, Rep.	21,133½
Kenneth E. Wilson, Dem.	55,068
Cecil A. Partee, Dem.	51,989

22ND DISTRICT—COOK COUNTY

Elwood Graham, Rep.	23,668
Lycurgus Conner, Dem.	51,861
Charles F. Armstrong, Dem.	42,745½

23RD DISTRICT—COOK COUNTY

Noble W. Lee, Rep.	52,631½
Abner J. Mikva, Dem.	50,128½
Robert E. Mann, Dem.	39,123½

24TH DISTRICT—COOK COUNTY

John J. Donovan, Rep.	61,544
Henry M. Lenard, Dem.	52,495
Nick Svalina, Dem.	45,034

25TH DISTRICT—COOK COUNTY

Edward Schneider, Rep.	70,682½
John G. Ryan, Dem.	57,798½
Peter J. Whalen, Dem.	50,662½

26TH DISTRICT—COOK COUNTY

George F. Stastny, Rep.	77,462½
Raymond J. Kahoun, Rep.	66,736
John P. Downes, Dem.	63,395
John M. Daley, Dem.	61,042

27TH DISTRICT—COOK COUNTY

Walter "Babe" McAvoy, Rep.	87,873
Michael H. McDermott, Dem.	58,289
Michael E. Hannigan, Dem.	57,482

28TH DISTRICT—COOK COUNTY

Michael A. Ruddy, Rep.	38,835
John G. Fary, Dem.	46,171½
Frank J. Smith, Dem.	45,471

29TH DISTRICT—COOK COUNTY

John F. Wall, Rep.	32,010
Matt Ropa, Dem.	48,368
John M. Vitek, Dem.	45,380½

30TH DISTRICT—COOK COUNTY

Hector A. Brouillet, Rep.	58,437
Lillian Fiotrowski, Dem.	76,973½
Frank C. Wolf, Dem.	70,423

31st District—Lake County

John H. Conolly, Rep.	75,000½
W. J. Murphy, Rep.	74,081½
Jack Bairstow, Dem.	61,368
John S. Matijevich, Dem.	51,460½

VOTE FOR REPRESENTATIVES IN THE 73RD GENERAL ASSEMBLY—NOVEMBER 6, 1962—Continued

32nd District

Counties	Republican		Democratic	
	A. B. McConnell	Paul F. Jones	Albert H. Pearson	Write-ins
Boone	7,151½	5,244	3,236	----------
DeKalb	15,814	15,835	12,357	----------
McHenry	33,236	26,943½	24,510½	15
Ogle	13,419	15,344½	7,390	----------
Total	69,620½	63,367	47,493½	15

33rd District—Winnebago County

Bertil T. Rosander, Rep.	49,873½	William Pierce, Dem.	50,100
Merle K. Anderson, Rep.	48,641½	Clarence (Woody) Woodman, Dem.	32,108½

34th District

Counties	Republican		Democratic	
	Kenneth W. Miller	George S. Brydia	John K. Morris	Write-ins
Carroll	6,288	6,181	8,201½	5½
JoDaviess	6,473	6,422	7,625	----------
Stephenson	13,540	10,778½	13,528	----------
Whiteside	18,705	16,551	16,552	----------
Total	45,006	39,932½	45,906½	5½

35th District—Kane County

J. Lisle Laufer, Rep.	59,301	John Jerome (Jack) Hill, Dem.	62,578
Allan L. "Al" Schoeberlein, Rep.	56,369		

VOTE FOR REPRESENTATIVES IN THE 73RD GENERAL ASSEMBLY—NOVEMBER 6, 1962—Continued

36th District—DuPage County

John N. Erlenborn, Rep.	124,829½	William A. Redmond, Dem.	107,413
Lewis V. Morgan, Jr., Rep.	114,913½		

37th District—Will County

Warren L. Wood, Rep.	55,476½	Francis J. Loughran, Dem.	88,905
Meade Baltz, Rep.	48,037	Write-ins	48

38th District

Counties	Republican		Democratic	
	Harland D. Warren	Carl W. Soderstrom	Joseph P. Stremlau	Write-ins
Grundy	7,958½	8,032	7,143½	
Kendall	6,937½	6,852½	4,536	7½
LaSalle	37,943½	33,919½	54,324	
Total	52,839½	48,804	66,003½	7½

39th District

Counties	Republican		Democratic	
	Thomas F. Railsback	Robert "Bob" Austin	Paul E. Rink	Joseph "Joe" A. DeJaegher
Mercer	6,369½	8,481	4,582	4,686
Rock Island	36,300	31,591½	32,228	27,417
Total	42,669½	40,072½	36,810	32,103

VOTE FOR REPRESENTATIVES IN THE 73RD GENERAL ASSEMBLY—NOVEMBER 6, 1962—Continued

40th District

Counties	Republican		Democratic	
	Charles K. Willett	W. K. (Kenny) Davidson	Tobias (Toby) Barry	Write-ins
Bureau	13,843½	13,303	18,147	6
Henry	13,887½	15,241½	18,027½	----------
Lee	12,314½	10,017½	10,035	----------
Stark	3,053	3,341	3,038	----------
Total	43,098½	41,903	49,247½	6

41st District

Counties	Republican		Democratic	
	Edward McBroom	Carl T. Hunsicker	Joe W. Russell	Write-ins
Ford	6,482	6,857	6,413	2
Kankakee	30,674½	19,930½	38,300	3
Livingston	12,356	19,158	15,221½	----------
Total	49,512½	45,945½	59,934½	5

42nd District

Counties	Republican		Democratic
	Ben S. Rhodes	Dean McCully	J. W. "Bill" Scott
DeWitt	5,615½	4,856½	7,418½
Marshall	4,427	6,118½	6,905
McLean	27,407½	23,731½	34,579
Putnam	1,796½	2,044	2,589½
Woodford	9,655¼	10,445¾	10,680
Total	48,901¾	47,196¼	62,172

VOTE FOR REPRESENTATIVES IN THE 73RD GENERAL ASSEMBLY—NOVEMBER 6, 1962—Continued

43rd District—Peoria County

Robert L. Burhans, Rep.	46,079	James D. Carrigan, Dem.	69,884
John C. Parkhurst, Rep.	44,133		

44th District

Counties	Republican		Democratic
	Charles W. Clabaugh	Dr. Edwin E. Dale	Leo Pfeffer
Champaign	32,094	32,244½	32,663½
Moultrie	4,188	3,703	6,619
Piatt	5,485½	4,977	7,153½
Total	41,767½	40,924½	46,436

45th District

Counties	Republican		Democratic	
	Charles M. (Chuck) Campbell	Clarence G. Hall	Robert "Bob" Craig	Ronald D. Balsley
Iroquois	12,692½	12,977	5,938½	5,109
Vermilion	28,378	27,016	33,033½	22,338
Total	41,070½	39,993	38,972	27,447

46th District

Counties	Republican		Democratic	
	Rae C. Heiple II	Walter E. Hill	George L. Saal	C. R. (Butch) Ratcliffe
Cass	3,769½	3,760½	2,961½	9,009
Fulton	11,613½	17,168½	14,385	11,646
Mason	4,545½	4,584	4,967	6,604½
Tazewell	28,703	20,079½	29,803½	18,925½
Total	48,631½	45,592½	52,117	46,185

VOTE FOR REPRESENTATIVES IN THE 73RD GENERAL ASSEMBLY—NOVEMBER 6, 1962—Continued

47th District

Counties	Republican		Democratic	
	George P. Johns	Thomas M. Harris	Herman L. Dammerman	John W. Alsup
Logan	6,649	11,765½	13,556	4,384½
Macon	30,626	20,335½	25,915	35,596
Menard	3,479½	3,652½	3,470½	2,479
Total	40,754½	35,753½	42,941½	42,459½

48th District—Sangamon County

G. William Horsley, Rep.	54,557	Allen T. Lucas, Dem.	86,549
George P. Coutrakon, Rep.	50,931		

49th District

Counties	Republican		Democratic	
	H. B. Ihnen	Harris Rowe	Carl H. Wittmond	Roy Williams
Adams	27,678½	16,365½	18,932½	16,268½
Calhoun	1,889½	1,634½	3,989	1,396
Greene	4,194	4,966	5,701½	4,826½
Morgan	8,072½	16,336	9,714½	8,464
Pike	6,080½	6,183½	8,454	8,018½
Scott	2,748½	2,773½	2,856½	2,112½
Total	50,663½	48,259	49,648	41,086

50th District

Counties	Republican		Democratic	
	Clarence E. Neff	Raymond E. (Ray) Anderson	Dan Teefey	Write-ins
Brown	1,860½	1,538	6,609	----------
Hancock	10,580½	7,690½	10,154½	----------
Henderson	4,461	2,746½	4,001½	----------
Knox	19,614½	19,958	20,991½	----------
McDonough	10,729½	9,210	9,361½	----------
Schuyler	3,673½	3,186	6,578	----------
Warren	10,080	7,455	8,763½	1½
Total	60,999½	51,784	66,459½	1½

VOTE FOR REPRESENTATIVES IN THE 73RD GENERAL ASSEMBLY—NOVEMBER 6, 1962—Continued

51st District

Counties	Republican		Democratic
	John W. Lewis, Jr.	Edward M. Finfgeld	Dave Glenn
Clark	9,051½	4,774	10,157
Coles	14,953½	13,543½	24,167
Crawford	7,158	6,918	10,299
Cumberland	3,641½	2,767½	7,939
Douglas	6,573½	8,206½	8,609
Edgar	10,043½	7,442½	12,995
Total	51,421½	43,652	74,166

52nd District

Counties	Republican		Democratic	
	Orval W. Hittmeier	Kenneth B. Williams, Jr.	Charles Ed Schaefer	Stuart J. Traynor
Christian	9,227	7,081½	11,828	13,708
Jersey	5,013½	4,263½	5,430	4,741
Macoupin	14,164	12,443	17,775	16,772
Montgomery	12,385½	6,581½	13,836½	8,832½
Shelby	6,363	6,206½	7,384½	6,485½
Total	47,153	36,576	56,254	50,539

53rd District—Madison

Ralph T. Smith, Rep.	44,258½	Lloyd "Curly" Harris, Dem.	55,835½
Martin G. Schauerte, Rep.	27,628	Leland J. Kennedy, Dem.	53,500

54th District—St. Clair

Ed Lehman, Rep.	46,249	Frank Holten, Dem.	57,089
Otis L. Miller, Rep.	43,586	Dan E. Costello, Dem.	52,086½

VOTE FOR REPRESENTATIVES IN THE 73RD GENERAL ASSEMBLY—NOVEMBER 6, 1962—Continued

55th District

Counties	Republican		Democratic	
	Fred Branson	Douglas Marti	James H. Donnewald	Miles E. Mills
Bond	2,058	8,697	4,894	2,489
Clinton	7,023½	5,150	14,646½	2,770
Effingham	6,581	6,021	3,818	15,484½
Fayette	4,454	9,063½	7,722½	7,628½
Marion	18,217	6,532	14,763	10,651½
Total	38,333½	35,463½	45,844	39,023½

56th District

Counties	Republican		Democratic	
	Ben C. Blades	Garrel Burgoon	Robert V. Walsh	Norman L. Benefiel
Clay	5,800	5,683	5,820½	5,602
Edwards	4,384½	3,600½	2,582½	2,196
Jasper	3,263½	3,425½	3,203½	6,100
Lawrence	3,552	8,654	5,388	5,129
Richland	5,347½	5,683½	4,044½	6,281½
Wabash	3,636½	4,149	4,350½	4,158
Wayne	12,149	4,706	5,880½	5,535
White	5,919½	5,755½	9,053½	5,176½
Total	44,052½	41,657	40,323½	40,178

57th District

Counties	Republican	Democratic	
	Wayne Fitzgerrell	Clyde Lee	Bert Baker
Franklin	23,109	13,616	16,303
Jefferson	17,086	16,588	8,499½
Perry	12,842	7,324	6,379½
Washington	10,824½	4,234	3,341
Total	63,861½	41,762	34,523

VOTE FOR REPRESENTATIVES IN THE 73RD GENERAL ASSEMBLY—NOVEMBER 6, 1962—Concluded

58th District

Counties	Republican		Democratic	
	Gale Williams	C. J. "Cap" Smith	Clyde L. Choate	James D. Holloway
Alexander	5,734	3,879½	7,266	3,713½
Jackson	16,200	6,446½	12,449½	10,610½
Monroe	5,682	5,522½	4,283½	7,458
Pulaski	3,170	2,277½	4,225½	2,406
Randolph	6,324	11,291	6,650½	14,150
Union	4,632	2,730½	8,836	3,840
Total	41,742	32,147½	43,711	42,178

59th District

Counties	Republican		Democratic
	Joseph R. Hale	C. L. McCormick	Paul Powell
Gallatin	4,366	1,591	6,292
Hamilton	4,069	3,526½	8,364½
Hardin	2,470	2,274	4,717
Johnson	2,515	4,195	4,742
Massac	4,089½	4,214½	8,502½
Pope	1,878	2,188½	2,939½
Saline	10,237	7,984	19,407
Williamson	13,555	13,883½	34,124
Total	43,179½	39,857	89,088½

SPECIAL ELECTION

FOR JUDGE OF THE CIRCUIT COURT:
ELEVENTH JUDICIAL CIRCUIT:

APRIL 4, 1961

(To Fill Vacancy caused by the death of the Honorable Frank S. Bevan)

Counties	Total Vote	Leland Simkins Rep.	Write-ins
Ford	4,419	3,270	----------
Livingston	8,907	6,793	----------
Logan	7,803	6,065	----------
McLean	14,059	10,245	----------
Woodford	6,889	4,732	57
Total	42,077	31,105	57

SPECIAL ELECTION

FOR JUDGE OF THE CIRCUIT COURT:
NINETEENTH JUDICIAL CIRCUIT:

APRIL 4, 1961

(To Fill Vacancy caused by the death of the Honorable Sidney H. Block)

Counties	Total Vote	Thomas J. Moran Rep.	Philip W. Yager Dem.	Write-ins
Lake	45,021	26,917	16,780	----------
McHenry	18,759	11,169	6,753	----------
Total	63,780	38,086	23,533	----------

SPECIAL JUDICIAL ELECTIONS

FOR JUDGES OF THE SUPERIOR COURT—COOK COUNTY
APRIL 10, 1962

(To Fill Vacancy caused by the resignation of Honorable Thaddeus V. Adesko)

Saul A. Epton, Rep.	432,012	Raymond Paul Drymalski, Dem.	654,461

(To Fill Vacancy caused by the death of Honorable Alan E. Ashcraft)

James P. Carey, Jr., Rep.	449,810	Irving Landesman, Dem.	622,222

(To Fill Vacancy caused by the resignation of Honorable Richard B. Austin)

Thomas S. Chuhak, Rep.	418,610	George B. Weiss, Dem.	650,475

(To Fill Vacancy caused by the resignation of Honorable Roger J. Kiley)

Nathan M. Cohen, Rep.	432,597	Arthur A. Sullivan, Dem.	636,599

(To Fill Vacancy caused by the resignation of Honorable James B. Parsons)

George Fiedler, Rep.	439,416	Richard A. Harewood, Dem.	619,418

(To Fill Vacancy caused by the death of Honorable Joseph A. Pope)

Albert E. Hallett, Rep.	447,444	Pasquale A. Sorrentino, Dem.	612,373

(To Fill Vacancy caused by the death of Honorable Matthew D. Hartigan)

James C. Leaton, Rep.	429,413	Herbert C. Paschen, Dem.	632,995

SPECIAL JUDICIAL ELECTION

FOR JUDGE OF THE SUPREME COURT
THIRD SUPREME COURT JUDICIAL DISTRICT

APRIL 10, 1962

(To Fill Vacancy caused by the death of Honorable George W. Bristow)

Counties	Total Vote	Robert C. Underwood Rep.	Robert Zachariah Hickman Dem.	Write-ins
Champaign	19,086	11,943	6,399	----------
Coles	11,264	6,002	4,915	----------
DeWitt	* 4,808	3,255	1,553	----------
Douglas	4,518	2,628	1,728	----------
Edgar	7,019	3,939	2,871	----------
Ford	3,554	2,545	934	----------
Iroquois	9,758	6,864	2,189	----------
Livingston	8,835	6,128	2,310	----------
Logan	8,091	5,007	2,680	----------
Macon	15,398	7,523	7,615	----------
McLean	17,283	14,044	2,899	----------
Moultrie	3,941	1,747	1,961	----------
Piatt	3,383	2,127	1,199	----------
Sangamon	47,898	26,279	19,881	1
Tazewell	15,314	7,402	7,219	----------
Vermilion	*22,825	10,167	12,658	----------
Total	202,975	117,600	79,011	1

*Unofficial Estimate

JUDICIAL ELECTION
NOVEMBER 6, 1962

FOR JUDGES OF THE SUPERIOR COURT OF COOK COUNTY

Republican		Democratic	
James C. Leaton	877,834	Joseph J. Butler	975,978
Ambrose P. Finn	872,472	Benjamin Wham	907,184
Joseph P. Immel	875,448	Irwin N. Cohen	947,210
William A. Cunnea	858,072	James D. Crosson	910,410
Eugene T. Devitt	838,974	Walter P. Dahl	949,964
Edward P. Saltiel	890,430	Nathan M. Cohen	961,167
Sydney Wolfe	888,898	George Fiedler	965,976
William Jacobs	835,151	Herbert R. Friedlund	915,238
Charles R. Barrett	907,447	Thomas H. Fitzgerald	965,416
Theodore P. Fields	884,877	Albert E. Hallett	945,785
Jewel Rogers Lafontant	875,036	Robert L. Hunter	927,060
John A. Nordberg	874,611	Joseph J. Lelivelt	905,604
Francis X. Connell	884,884	F. Emmett Morrissey	955,363
Walter E. Wiles	827,824	Daniel J. McNamara	989,714
Harry S. Stark	843,739	Edward E. Plusdrak	920,049
Lawrence Lawless	834,701	George L. Quilici	919,380
Emil M. Caliendo	820,903	Alfonse F. Wells	969,461

ILLINOIS PRIMARY ELECTION
APRIL 10, 1962

SUMMARY OF PRIMARY VOTE

Office, Party and Candidates		Down State	Cook County	Total
UNITED STATES SENATOR				
Republican	Everett McKinley Dirksen	474,449	268,524	742,973
	Harley D. Jones	65,429	44,145	109,574
	Write-ins	2	----------	2
Democratic	Lar (America First) Daly	72,561	146,608	219,169
	Sidney R. Yates	291,374	452,754	744,128
	Write-ins	3	----------	3
STATE TREASURER				
Republican	Maurice W. Coburn	87,638	66,811	154,449
	Walter J. Reum	172,336	130,382	302,718
	William J. Scott	235,349	99,746	335,095
Democratic	Francis S. Lorenz	329,243	506,942	836,185
	Write-ins	1	----------	1
SUPERINTENDENT OF PUBLIC INSTRUCTION				
Republican	Louis F. Bottino	138,525	158,069	296,594
	Ray Page	352,194	114,001	466,195
	Write-ins	3	----------	3
Democratic	George T. Wilkins	332,165	490,594	822,759
	Write-ins	2	----------	2
CLERK OF THE SUPREME COURT				
Republican	Mrs. Earle Benjamin Searcy	457,175	251,894	709,069
	Write-ins	3	----------	3
Democratic	James P. Alexander	323,884	487,477	811,361
	Write-ins	1	----------	1
TOTAL VOTE CAST				
Republican		586,848	351,684	938,532
Democratic		466,360	705,083	1,171,443

TOTAL PRIMARY VOTE BY COUNTIES—ALL PARTIES—APRIL 10, 1962

Counties	Republican	Democratic
Adams	3,290	5,604
Alexander	2,208	2,837
Bond	1,783	1,500
Boone	4,682	853
Brown	741	2,052
Bureau	6,299	4,027
Calhoun	445	1,451
Carroll	2,930	1,471
Cass	1,562	2,331
Champaign	14,320	4,766
Christian	2,236	9,053
Clark	2,357	2,131
Clay	2,392	2,449
Clinton	2,789	2,158
Coles	6,139	5,372
Cook	(See below)	
Crawford	3,095	1,496
Cumberland	1,327	1,924
DeKalb	8,076	2,358
DeWitt	3,500	1,571
Douglas	2,838	1,676
DuPage	43,914	10,148
Edgar	4,421	2,642
Edwards	2,629	941
Effingham	2,703	3,865
Fayette	2,937	3,471
Ford	2,585	956
Franklin	4,748	10,914
Fulton	4,076	4,688
Gallatin	1,227	2,820
Greene	1,188	3,364
Grundy	5,936	1,336
Hamilton	2,114	3,351
Hancock	4,213	1,730
Hardin	1,389	1,191
Henderson	2,098	779
Henry	5,333	3,852
Iroquois	7,851	1,821
Jackson	3,439	3,628
Jasper	1,435	2,915
Jefferson	4,095	7,328
Jersey	1,598	2,271
JoDaviess	3,787	1,475
Johnson	2,102	1,403
Kane	25,580	7,574
Kankakee	9,250	4,235
Kendall	3,936	614
Knox	8,469	2,977
Lake	36,706	10,621
LaSalle	18,518	6,970
Lawrence	2,139	3,464
Lee	5,154	1,912
Livingston	6,450	2,385
Logan	5,567	2,507
Macon	7,803	7,683
Macoupin	4,032	8,787
Madison	6,054	39,003
Marion	3,573	4,039
Marshall	1,201	1,181
Mason	1,418	1,928
Massac	3,602	1,589
McDonough	3,402	1,559
McHenry	14,257	5,205
McLean	12,984	3,791
Menard	1,683	1,201
Mercer	3,224	2,351
Monroe	2,349	998
Montgomery	3,959	4,909
Morgan	5,207	3,494
Moultrie	1,587	2,354
Ogle	7,932	1,282
Peoria	14,915	6,683
Perry	2,375	3,624
Piatt	2,320	1,107
Pike	1,312	4,509
Pope	1,333	885
Pulaski	1,989	1,530
Putnam	1,218	441
Randolph	3,079	5,392
Richland	2,089	1,649
Rock Island	9,492	8,624
Saline	5,353	5,571
Sangamon	26,946	20,952
Schuyler	1,820	1,841
Scott	822	1,027
Shelby	1,641	3,685
Stark	1,230	613
St. Clair	10,469	56,969
Stephenson	6,328	2,293
Tazewell	6,860	8,850
Union	1,367	4,292
Vermilion	14,429	9,669
Wabash	1,194	2,572
Warren	4,592	1,361
Washington	3,175	1,558
Wayne	3,883	2,402
White	1,397	4,476
Whiteside	7,555	2,371
Will	20,229	15,491
Williamson	5,481	7,249
Winnebago	24,476	8,901
Woodford	2,616	1,191
Down State	586,848	466,360
Cook County	351,684	705,083
Total	938,532	1,171,443

TOTAL PRIMARY VOTE—COOK COUNTY

(Information furnished by Clerk of Cook County)

Chicago	Republican Total Vote	Democratic Total Vote
WARDS		
1	2,470	13,641
2	1,772	14,129
3	2,173	16,275
4	1,495	12,488
5	2,559	11,830
6	2,448	11,208
7	6,463	9,370
8	5,162	9,291
9	4,441	8,462
10	3,511	8,990
11	2,316	15,037
12	2,353	12,844
13	3,772	11,442
14	1,356	13,632
15	4,364	10,876
16	2,219	10,181
17	1,557	8,655
18	4,122	12,500
19	8,881	11,958
20	2,491	15,346
21	5,005	10,177
22	2,171	13,680
23	3,903	11,119
24	442	16,343
25	1,591	17,234
26	1,202	16,431
27	1,170	13,050
28	1,784	8,703
29	1,061	14,525
30	2,288	10,684
31	1,142	17,692
32	1,228	13,130
33	4,779	11,532
34	3,276	7,564
35	3,560	9,055
36	4,832	12,228
37	3,891	10,475
38	3,688	11,953
39	4,156	8,901
40	3,551	14,789
41	6,154	7,133
42	3,078	11,814
43	2,662	9,191
44	4,133	11,481
45	5,114	8,226
46	3,382	9,219
47	6,333	9,316
48	3,250	7,048
49	5,183	10,687
50	4,914	11,553
Total	164,848	583,088

Chicago	Republican Total Vote	Democratic Total Vote
SUBURBS		
Berwyn	3,366	6,885
Chicago Heights	5,159	1,612
Cicero	12,354	2,247
Lyons	365	508
Stickney	470	1,872
Total	21,714	13,124
TOWNSHIPS		
Barrington	1,538	249
Bloom	3,012	1,172
Bremen	4,147	5,192
Calumet	1,960	3,334
Elk Grove	3,953	1,435
Evanston	19,007	5,154
Hanover	1,051	661
Lemont	609	1,883
Leyden	7,509	9,866
Lyons	9,510	3,665
Maine	9,524	3,941
New Trier	13,405	2,448
Niles	8,353	18,098
Northfield	7,623	1,763
Norwood Park	3,685	3,550
Oak Park	9,976	3,788
Orland	498	710
Palatine	4,682	2,544
Palos	2,130	2,324
Proviso	14,078	9,856
Rich	5,184	1,391
River Forest	3,062	330
Riverside	3,371	577
Schaumburg	1,008	994
Stickney	2,842	3,335
Thornton	8,778	6,652
Wheeling	7,786	2,576
Worth	6,841	11,383
Total	165,122	108,871
GRAND TOTAL	351,684	705,083

Suburbs under jurisdiction of Chicago Election Commission

TOTAL PRIMARY VOTE FOR UNITED STATES SENATOR—ALL PARTIES—APRIL 10, 1962

Counties	Republican			Democratic		
	Everett McKinley Dirksen	Harley D. Jones	Write-ins	Lar (America First) Daly	Sidney R. Yates	Write-ins
Adams	2,791	306	----------	783	3,745	----------
Alexander	1,501	176	----------	170	1,534	----------
Bond	1,320	182	----------	120	999	----------
Boone	3,621	766	----------	114	644	----------
Brown	655	36	----------	221	1,420	----------
Bureau	5,364	657	----------	668	2,395	----------
Calhoun	304	62	----------	184	723	----------
Carroll	2,367	308	----------	179	1,048	----------
Cass	1,379	86	----------	325	1,507	----------
Champaign	11,372	2,077	----------	363	4,000	----------
Christian	1,944	187	----------	1,261	5,980	----------
Clark	1,852	282	----------	179	1,662	----------
Clay	1,889	242	----------	209	1,631	----------
Clinton	2,260	199	----------	263	1,390	----------
Coles	4,973	792	----------	563	4,050	----------
Cook	(See below)					
Crawford	2,269	445	----------	100	1,182	----------
Cumberland	1,048	133	----------	251	1,224	----------
Dekalb	6,486	1,173	----------	380	1,718	----------
DeWitt	2,657	531	----------	187	1,149	----------
Douglas	2,210	347	----------	122	1,226	----------
DuPage	37,679	4,869	----------	1,738	7,644	----------
Edgar	3,362	662	----------	298	1,961	----------
Edwards	2,001	198	----------	63	684	----------
Effingham	2,020	249	----------	434	2,499	----------
Fayette	2,390	273	----------	350	2,330	----------
Ford	2,283	226	----------	59	796	----------
Franklin	3,634	417	----------	1,185	6,810	----------
Fulton	3,523	378	----------	1,205	2,847	----------
Gallatin	906	83	----------	394	1,321	----------
Greene	995	94	----------	497	1,927	----------
Grundy	4,453	901	----------	142	1,051	----------
Hamilton	1,562	205	----------	572	1,647	----------
Hancock	3,291	504	----------	232	1,250	----------
Hardin	1,057	64	----------	224	682	----------
Henderson	1,673	180	----------	155	526	----------
Henry	4,601	400	----------	545	2,615	----------
Iroquois	6,000	889	----------	187	1,230	----------
Jackson	2,768	368	----------	299	2,709	----------
Jasper	1,134	145	----------	394	1,818	----------
Jefferson	3,259	416	----------	594	4,886	----------
Jersey	1,341	103	----------	446	1,358	----------
JoDaviess	2,929	434	----------	219	929	----------
Johnson	1,540	155	----------	189	735	----------
Kane	20,938	3,385	----------	991	5,874	----------
Kankakee	7,402	845	----------	425	3,256	----------
Kendall	3,219	552	----------	77	483	----------
Knox	6,944	1,061	----------	508	2,034	----------
Lake	30,720	3,991	----------	1,488	7,923	----------
LaSalle	14,758	2,322	----------	1,350	4,684	----------
Lawrence	1,539	244	----------	337	2,016	----------
Lee	4,249	511	----------	414	1,164	----------
Livingston	5,629	470	----------	255	1,826	----------
Logan	4,475	588	----------	285	1,749	1
Macon	6,576	879	----------	976	5,828	----------

TOTAL PRIMARY VOTE FOR UNITED STATES SENATOR—ALL PARTIES—APRIL 10, 1962—Continued

Counties	Republican			Democratic		
	Everett McKinley Dirksen	Harley D. Jones	Write-ins	Lar (America First) Daly	Sidney R. Yates	Write-ins
Macoupin	3,270	323	----------	1,086	5,764	----------
Madison	5,083	486	----------	10,211	21,954	----------
Marion	2,861	340	----------	429	2,747	----------
Marshall	1,055	110	----------	149	772	----------
Mason	1,237	118	----------	169	1,432	----------
Massac	2,342	285	----------	253	825	1
McDonough	2,938	277	----------	158	1,232	----------
McHenry	11,650	1,749	----------	562	3,946	----------
McLean	10,475	1,614	----------	442	2,843	----------
Menard	1,450	104	----------	57	848	----------
Mercer	2,744	269	----------	419	1,448	----------
Monroe	1,773	198	----------	63	798	----------
Montgomery	3,124	433	----------	592	3,378	----------
Morgan	4,277	497	----------	409	2,759	----------
Moultrie	1,293	164	----------	231	1,478	----------
Ogle	5,947	1,307	----------	210	876	----------
Peoria	12,090	2,146	----------	787	5,019	----------
Perry	2,089	140	----------	479	2,464	----------
Piatt	1,850	287	----------	88	833	----------
Pike	1,137	95	----------	370	3,211	----------
Pope	1,070	73	----------	105	519	----------
Pulaski	1,239	205	----------	90	954	----------
Putnam	1,001	113	----------	72	308	----------
Randolph	2,693	210	----------	572	3,832	----------
Richland	1,547	214	----------	143	987	----------
Rock Island	7,766	691	----------	2,085	3,747	----------
Saline	4,079	489	----------	1,038	3,212	----------
Sangamon	22,452	3,001	----------	2,573	15,623	----------
Schuyler	1,476	138	----------	303	1,127	----------
Scott	675	73	----------	65	756	----------
Shelby	1,385	142	----------	353	2,635	----------
Stark	980	197	----------	67	461	----------
St. Clair	6,778	1,149	----------	13,519	17,737	----------
Stephenson	5,104	798	----------	281	1,604	----------
Tazewell	5,730	848	----------	1,289	5,944	----------
Union	1,154	96	----------	312	2,891	----------
Vermilion	11,227	1,848	----------	981	7,176	----------
Wabash	982	100	----------	304	1,417	----------
Warren	3,829	468	----------	300	944	----------
Washington	2,510	258	----------	228	1,005	----------
Wayne	2,880	357	----------	181	1,510	----------
White	1,164	97	----------	670	2,570	----------
Whiteside	6,389	632	----------	503	1,588	----------
Will	16,711	2,262	----------	3,016	10,070	----------
Williamson	4,252	450	----------	614	4,727	----------
Winnebago	19,418	3,316	2	1,415	6,197	1
Woodford	2,211	214	----------	149	887	----------
Down State	474,449	65,429	2	72,561	291,374	3
Cook County	268,524	44,145	----------	146,608	452,754	----------
Total	742,973	109,574	2	219,169	744,128	3

VOTE FOR UNITED STATES SENATOR—COOK COUNTY

(Information furnished by Clerk of Cook County)

Chicago	Republican		Democratic	
	Everett M. Dirksen	Harley D. Jones	Lar (America First) Daly	Sidney R. Yates
WARDS				
1	1,975	165	2,125	10,526
2	1,058	364	3,929	8,899
3	1,127	459	4,150	10,015
4	877	330	4,175	6,459
5	1,677	344	3,088	6,737
6	1,331	457	3,702	5,688
7	4,706	601	2,318	5,443
8	3,773	586	2,843	4,719
9	3,303	412	2,258	4,397
10	2,441	339	2,730	4,439
11	1,316	252	3,838	9,477
12	1,493	362	2,136	8,387
13	2,460	748	1,356	7,609
14	715	374	1,355	10,007
15	2,838	796	1,176	7,508
16	1,431	334	2,813	5,974
17	885	294	3,275	3,723
18	3,152	518	2,864	7,208
19	7,375	750	3,149	6,713
20	1,341	497	4,628	8,628
21	3,649	622	3,064	5,086
22	1,402	257	3,404	8,481
23	2,102	994	1,595	7,350
24	262	95	1,354	14,294
25	940	189	3,101	12,823
26	844	150	3,495	11,061
27	829	153	2,175	9,687
28	1,293	200	2,128	5,017
29	714	182	1,765	11,669
30	1,765	299	2,534	6,713
31	827	151	2,299	13,928
32	817	183	3,258	8,134
33	3,381	590	2,359	7,614
34	2,431	347	2,149	4,130
35	2,492	483	1,893	5,330
36	3,599	435	2,720	7,430
37	3,258	321	2,239	6,904
38	2,834	461	2,743	6,962
39	2,791	839	711	6,847
40	2,471	690	1,276	11,859
41	4,935	552	1,940	3,736
42	2,488	268	2,075	7,866
43	2,086	272	2,213	3,751
44	3,238	413	2,069	8,162
45	3,748	789	1,539	5,009
46	2,643	411	1,675	6,771
47	4,926	568	2,086	5,940
48	2,416	326	1,820	3,978
49	4,046	482	1,813	7,862
50	3,856	466	1,793	8,695
Total	118,357	21,170	123,193	375,645

Chicago	Republican		Democratic	
	Everett M. Dirksen	Harley D. Jones	Lar (America First) Daly	Sidney R. Yates
SUBURBS				
Berwyn	2,920	256	1,510	4,350
Chicago Heights	3,718	511	208	1,059
Cicero	9,850	1,165	524	1,392
Lyons	284	59	83	333
Stickney	321	74	133	970
Total	17,093	2,065	2,458	8,104
TOWNSHIPS				
Barrington	1,344	113	69	164
Bloom	2,126	570	175	813
Bremen	2,948	993	845	3,439
Calumet	1,345	429	457	1,915
Elk Grove	3,517	276	462	816
Evanston	15,837	2,067	810	3,809
Hanover	891	58	212	389
Lemont	398	165	243	1,204
Leyden	6,100	466	3,597	3,735
Lyons	7,464	1,540	553	2,219
Maine	8,509	640	1,102	2,305
New Trier	11,239	1,446	134	2,162
Niles	6,471	1,249	1,543	13,659
Northfield	6,129	1,149	192	1,428
Norwood Park	2,913	258	1,240	1,612
Oak Park	8,517	572	1,049	2,299
Orland	333	142	120	421
Palatine	4,053	353	735	1,383
Palos	1,607	375	309	1,467
Proviso	11,598	1,379	2,898	5,278
Rich	4,251	784	120	1,181
River Forest	2,603	232	106	199
Riverside	2,715	479	69	451
Schaumburg	880	77	311	483
Stickney	1,523	653	548	2,092
Thornton	6,756	1,632	1,011	4,885
Wheeling	6,288	1,128	390	1,913
Worth	4,719	1,685	1,657	7,284
Total	133,074	20,910	20,957	69,005
GRAND TOTAL	268,524	44,145	146,608	452,754

TOTAL PRIMARY VOTE FOR STATE TREASURER—ALL PARTIES—APRIL 10, 1962

Counties	Republican			Democratic	
	Maurice W. Coburn	Walter J. Reum	William J. Scott	Francis S. Lorenz	Write-ins
Adams	649	699	1,523	4,078	----------
Alexander	116	415	945	1,403	----------
Bond	185	590	519	1,031	----------
Boone	894	1,353	1,742	693	----------
Brown	225	213	208	1,496	----------
Bureau	1,006	1,728	2,706	2,566	----------
Calhoun	50	23	239	788	----------
Carroll	502	618	1,229	1,167	----------
Cass	378	790	235	1,638	----------
Champaign	1,703	3,346	6.983	4,005	----------
Christian	369	1,054	607	6,637	----------
Clark	440	636	887	1,723	----------
Clay	360	769	784	1,686	----------
Clinton	216	1,282	678	1,500	----------
Coles	1,279	1,218	2,761	4,325	----------
Cook	(See below)				
Crawford	373	721	1,319	1,229	----------
Cumberland	243	286	561	1,334	----------
DeKalb	1,044	2,176	3,559	1,972	----------
DeWitt	336	1,075	1,658	1,190	----------
Douglas	307	910	1,150	1,252	----------
DuPage	5,994	13,245	21,211	9,157	----------
Edgar	602	667	2,465	2,083	----------
Edwards	352	771	785	684	----------
Effingham	387	922	809	2,564	----------
Fayette	676	1,088	698	2,290	----------
Ford	228	518	1,591	825	----------
Franklin	489	1,373	1,830	6,928	----------
Fulton	644	1,160	1,817	3,754	----------
Gallatin	76	304	509	1,459	----------
Greene	114	511	324	2,090	----------
Grundy	1,469	895	2,490	1,128	----------
Hamilton	292	596	708	2,002	----------
Hancock	906	867	1,634	1,356	----------
Hardin	344	358	325	815	----------
Henderson	187	736	804	653	----------
Henry	1,487	439	2,756	2,838	----------
Iroquois	1,177	1,642	3,276	1,330	----------
Jackson	236	1,112	1,611	2,864	----------
Jasper	251	472	468	1,959	----------
Jefferson	496	1,276	1,556	4,938	----------
Jersey	333	565	441	1,685	----------
JoDaviess	975	899	1,248	1,006	----------
Johnson	87	956	515	870	----------
Kane	3,790	6,507	12,045	6,505	----------
Kankakee	1,377	3,189	2,799	3,487	----------
Kendall	659	564	2,339	545	----------
Knox	1,160	1,881	4,231	2,263	----------
Lake	4,935	10,967	16,395	8,461	----------
LaSalle	3,064	3,374	8,905	5,578	----------
Lawrence	361	410	786	2,021	----------
Lee	554	1,868	1,926	1,428	----------
Livingston	1,127	3,011	1,482	2,010	----------
Logan	1,252	2,258	1,296	1,917	----------
Macon	1,127	2,058	3,986	6,433	----------

TOTAL PRIMARY VOTE FOR STATE TREASURER—ALL PARTIES—APRIL 10, 1962
(continued)

Counties	Republican			Democratic	
	Maurice W. Coburn	Walter J. Reum	William J. Scott	Francis S. Lorenz	Write-ins
Macoupin	644	1,572	1,240	6,127	----------
Madison	1,155	2,057	1,834	29,385	----------
Marion	411	1,234	1,247	2,950	----------
Marshall	151	293	614	818	----------
Mason	130	846	312	1,458	----------
Massac	343	800	1,041	984	----------
McDonough	401	726	1,771	1,267	----------
McHenry	2,462	2,630	7,103	4,188	----------
McLean	1,395	4,653	5,191	2,918	----------
Menard	261	937	294	890	----------
Mercer	442	1,207	1,087	1,679	----------
Monroe	823	369	607	856	----------
Montgomery	556	1,804	917	3,557	----------
Morgan	1,311	1,702	1,503	2,994	----------
Moultrie	294	351	726	1,574	----------
Ogle	1,244	1,848	3,302	1,003	----------
Peoria	2,922	2,840	6,766	5,473	----------
Perry	455	1,216	460	2,728	----------
Piatt	244	316	1,472	784	----------
Pike	151	482	526	3,216	----------
Pope	45	675	310	557	----------
Pulaski	170	650	410	934	----------
Putnam	124	315	554	351	----------
Randolph	371	1,305	1,059	4,024	----------
Richland	275	302	926	1,031	----------
Rock Island	1,265	2,263	3,556	3,529	----------
Saline	212	2,697	1,300	3,937	----------
Sangamon	2,258	16,084	6,106	17,001	----------
Schuyler	360	654	495	1,287	----------
Scott	54	332	353	778	----------
Shelby	192	893	349	2,749	----------
Stark	178	135	711	488	----------
St. Clair	3,297	3,088	602	26,594	----------
Stephenson	998	1,312	3,015	1,679	----------
Tazewell	1,285	1,759	2,771	6,351	----------
Union	65	429	695	3,077	----------
Vermillion	2,218	3,499	6,247	7,472	----------
Wabash	277	269	421	1,514	----------
Warren	553	1,362	2,042	1,143	----------
Washington	589	1,031	805	1,153	----------
Wayne	460	1,179	1,165	1,577	----------
White	235	544	394	2,604	----------
Whiteside	1,045	2,106	3,050	1,949	----------
Will	2,594	4,498	10,418	12,357	----------
Williamson	394	1,364	2,527	4,561	----------
Winnebago	4,070	7,623	9,604	7,081	1
Woodford	376	724	1,097	977	----------
Down State	87,638	172,336	235,349	329,243	1
Cook County	66,811	130,382	99,746	506,942	----------
Total	154,449	302,718	335,095	836,185	----------1

VOTE FOR STATE TREASURER—COOK COUNTY
(Information furnished by Clerk of Cook County)

Chicago	Republican			Democratic
	Maurice W. Coburn	Walter J. Reum	William J. Scott	Francis S. Lorenz
WARDS				
1	420	1,587	163	11,494
2	292	784	341	10,996
3	387	841	390	12,674
4	251	544	352	8,759
5	272	1,265	459	6,300
6	407	721	494	7,106
7	587	2,546	1,649	6,251
8	691	2,108	1,162	5,898
9	445	2,092	799	5,583
10	1,183	523	581	5,678
11	173	885	457	11,918
12	280	421	1,013	9,172
13	724	883	1,441	8,021
14	148	506	377	10,356
15	591	1,640	1,236	7,816
16	244	565	886	7,170
17	197	315	646	5,133
18	621	662	2,214	8,821
19	2,425	1,591	3,531	8,687
20	451	1,079	389	11,050
21	1,015	1,637	1,325	6,575
22	345	1,196	317	10,355
23	796	1,107	1,248	7,918
24	190	65	79	15,159
25	243	648	194	14,754
26	351	367	303	13,488
27	397	443	149	10,651
28	531	632	313	6,512
29	385	346	186	12,036
30	279	540	1,128	8,170
31	139	238	582	15,348
32	164	226	592	9,523
33	582	1,310	2,081	8,358
34	360	778	1,522	5,293
35	538	628	1,705	6,706
36	437	1,716	1,572	7,917
37	302	1,234	1,877	7,791
38	531	1,491	1,148	8,779
39	1,061	1,356	992	6,711
40	831	1,307	797	10,666
41	552	3,296	1,374	5,107
42	1,302	762	522	3,452
43	1,069	574	581	3,858
44	1,621	1,151	670	6,614
45	938	2,082	1,227	6,045
46	1,229	708	924	6,139
47	561	1,486	3,108	6,572
48	301	392	2,000	4,047
49	457	607	3,405	7,544
50	489	1,145	2,340	8,492
Total	28,785	51,026	52,841	419,463

Chicago	Republican			Democratic
	Maurice W. Coburn	Walter J. Reum	William J. Scott	Francis S. Lorenz
SUBURBS				
Berwyn	598	1,805	734	5,810
Chicago Heights	730	1,683	1,441	1,175
Cicero	3,325	5,152	2,273	1,901
Lyons	71	101	152	387
Stickney	74	104	193	1,066
Total	4,798	8,845	4,793	10,339
TOWNSHIPS				
Barrington	191	364	776	204
Bloom	173	1,373	958	825
Bremen	709	1,030	1,801	3,631
Calumet	302	551	719	1,852
Elk Grove	1,333	1,631	703	1,098
Evanston	4,447	7,212	5,221	3,800
Hanover	128	75	678	535
Lemont	22	336	144	1,210
Leyden	2,755	2,512	954	6,361
Lyons	547	4,584	3,290	2,286
Maine	3,442	3,965	1,526	2,946
New Trier	2,949	6,905	2,152	1,880
Niles	2,236	3,345	1,517	12,119
Northfield	2,317	2,927	1,597	1,463
Norwood Park	1,152	1,289	457	2,616
Oak Park	1,323	7,211	892	2,870
Orland	73	108	260	439
Palatine	555	936	2,683	1,880
Palos	110	885	826	1,590
Proviso	2,997	6,471	2,914	7,446
Rich	433	2,049	2,239	1,126
River Forest	467	2,087	237	264
Riverside	190	2,103	792	467
Schaumburg	114	236	580	709
Stickney	301	868	877	2,296
Thornton	613	4,639	2,668	5,229
Wheeling	2,262	3,203	1,348	2,003
Worth	1,087	1,616	3,303	7,995
Total	33,228	70,511	42,112	77,140
GRAND TOTAL	66,811	130,382	99,746	506,942

Suburbs under jurisdiction of Chicago Election Commission

TOTAL PRIMARY VOTE FOR SUPERINTENDENT OF PUBLIC INSTRUCTION—ALL PARTIES—APRIL 10, 1962

Counties	Republican			Democratic	
	Louis F. Bottino	Ray Page	Write-ins	George T. Wilkins	Write-ins
Adams	535	2,242	----------	4,002	----------
Alexander	173	1,225	----------	1,463	----------
Bond	156	1,101	----------	1,083	----------
Boone	1,338	2,523	----------	692	----------
Brown	214	421	----------	1,537	----------
Bureau	1,833	3,545	----------	2,504	----------
Calhoun	37	275	----------	850	----------
Carroll	426	1,902	----------	1,166	1
Cass	126	1,231	----------	1,678	----------
Champaign	2,150	10,077	----------	4,004	----------
Christian	201	1,836	----------	6,673	----------
Clark	199	1,744	----------	1,734	----------
Clay	222	1,631	----------	1,744	----------
Clinton	300	1,829	----------	1,470	----------
Coles	631	4,584	----------	4,246	----------
Cook	(See below)				
Crawford	398	2,046	----------	1,222	----------
Cumberland	105	952	----------	1,360	----------
DeKalb	3,196	3,581	----------	1,947	----------
DeWitt	486	2,445	----------	1,188	----------
Douglas	277	2,069	----------	1,250	----------
DuPage	11,535	28,719	----------	9,002	----------
Edgar	362	3,333	----------	2,103	----------
Edwards	333	1,486	----------	679	----------
Effingham	751	1,350	----------	2,861	----------
Fayette	277	2,149	----------	2,294	----------
Ford	207	2,195	----------	819	----------
Franklin	511	3,011	----------	7,177	----------
Fulton	646	2,906	----------	3,735	----------
Gallatin	91	719	----------	1,494	----------
Greene	142	811	----------	2,264	----------
Grundy	3,872	1,464	----------	1,103	----------
Hamilton	264	1,329	----------	2,017	----------
Hancock	555	2,829	----------	1,369	----------
Hardin	147	808	----------	842	----------
Henderson	313	1,431	----------	649	----------
Henry	1,052	3,636	----------	2,813	----------
Iroquois	1,192	4,889	----------	1,316	----------
Jackson	408	2,479	----------	2,868	----------
Jasper	119	1,062	----------	1,998	----------
Jefferson	382	2,886	----------	4,907	----------
Jersey	198	1,098	----------	1,733	----------
JoDaviess	485	2,501	----------	1,002	----------
Johnson	420	973	----------	905	----------
Kane	8,403	13,614	----------	6,341	----------
Kankakee	3,544	3,966	----------	3,472	----------
Kendall	1,253	2,285	----------	521	----------
Knox	1,071	6,048	----------	2,261	----------
Lake	10,708	20,758	----------	8,339	----------
LaSalle	7,294	8,418	----------	5,466	----------
Lawrence	199	1,330	----------	2,041	----------
Lee	1,441	2,749	----------	1,423	----------
Livingston	3,228	2,446	----------	1,980	----------
Logan	529	4,195	----------	1,919	----------
Macon	1,147	5,756	----------	6,357	----------

TOTAL PRIMARY VOTE FOR SUPERINTENDENT OF PUBLIC INSTRUCTION—ALL PARTIES—APRIL 10, 1962
(Continued)

Counties	Republican			Democratic	
	Louis F. Bottino	Ray Page	Write-ins	George T. Wilkins	Write-ins
Macoupin	452	3,037	----------	6,131	----------
Madison	974	3,984	----------	30,811	----------
Marion	303	2,556	----------	2,969	----------
Marshall	253	796	----------	813	----------
Mason	163	1,111	----------	1,488	----------
Massac	533	1,445	1	996	1
McDonough	574	2,389	----------	1,290	----------
McHenry	4,120	7,713	----------	4,066	----------
McLean	3,642	7,136	----------	2,889	----------
Menard	133	1,368	----------	912	----------
Mercer	428	2,296	----------	1,679	----------
Monroe	350	1,368	----------	839	----------
Montgomery	436	2,835	----------	3,598	----------
Morgan	1,134	3,258	----------	2,993	----------
Moultrie	149	1,136	----------	1,606	----------
Ogle	1,360	4,827	----------	984	----------
Peoria	3,152	9,367	----------	5,463	----------
Perry	245	1,823	----------	2,716	----------
Piatt	196	1,824	----------	823	----------
Pike	200	915	----------	3,291	----------
Pope	129	830	----------	575	----------
Pulaski	171	882	----------	969	----------
Putnam	517	476	----------	331	----------
Randolph	312	2,335	----------	3,960	----------
Richland	172	1,321	----------	1,072	----------
Rock Island	1,834	4,764	----------	4,752	----------
Saline	725	3,217	----------	4,013	----------
Sangamon	3,078	22,283	----------	17,071	----------
Schuyler	701	799	----------	1,296	----------
Scott	187	475	----------	768	----------
Shelby	150	1,237	----------	2,776	----------
Stark	148	866	----------	484	----------
St. Clair	3,082	3,427	----------	26,355	----------
Stephenson	1,370	3,902	----------	1,637	----------
Tazewell	1,180	4,631	----------	6,403	----------
Union	126	1,033	----------	3,408	----------
Vermillion	2,691	9,344	----------	7,459	----------
Wabash	152	778	----------	1,559	----------
Warren	764	3,119	2	1,138	----------
Washington	754	1,641	----------	1,132	----------
Wayne	361	2,315	----------	1,603	----------
White	220	914	----------	2,628	----------
Whiteside	2,008	4,011	----------	1,962	----------
Will	16,050	2,977	----------	12,034	----------
Williamson	573	3,446	----------	4,584	----------
Winnebago	5,384	15,783	----------	6,991	----------
Woodford	807	1,316	----------	965	----------
Down State	138,525	352,194	3	332,165	2
Cook County	158,069	114,001	----------	490,594	----------
Total	296,594	466,195	3	822,759	2

VOTE FOR SUPERINTENDENT OF PUBLIC INSTRUCTION—COOK COUNTY
(Information furnished by Clerk of Cook County)

Chicago	Republican		Democratic
	Louis F. Bottino	Ray Page	George T. Wilkins
WARDS			
1	1,850	167	11,190
2	886	376	11,001
3	944	395	12,534
4	621	339	8,457
5	1,395	411	5,947
6	817	472	6,962
7	2,963	1,323	5,799
8	2,518	1,111	5,548
9	2,291	780	5,178
10	1,570	621	5,259
11	1,080	272	11,604
12	988	612	8,464
13	1,238	1,556	7,504
14	430	502	9,854
15	1,651	1,461	7,294
16	1,089	423	7,065
17	594	371	4,999
18	1,667	1,487	8,252
19	4,536	2,655	8,192
20	1,190	430	10,952
21	2,367	1,194	6,335
22	1,379	315	9,950
23	1,322	1,445	7,388
24	225	96	15,060
25	752	207	14,437
26	746	208	12,991
27	719	191	10,730
28	1,078	348	6,363
29	660	175	11,820
30	1 217	603	7,772
31	647	254	14,964
32	577	286	8,949
33	2,154	1,407	7,970
34	1,397	788	5,004
35	1,548	1,084	6,008
36	2,123	1,023	7,354
37	2,293	883	7,581
38	1,655	1,354	7,918
39	1,275	1,811	6,450
40	1,470	1,270	10,264
41	3,444	1,403	4,637
42	1,832	511	3,370
43	1,546	492	3,612
44	2,368	704	6,214
45	2,119	1,752	5,530
46	1,805	719	5,917
47	3,542	1,231	6,308
48	1,714	600	3,856
49	2,526	1,545	7,272
50	2,351	1,259	8,070
Total	79,169	40,922	402,149

Chicago	Republican		Democratic
	Louis F. Bottino	Ray Page	George T. Wilkins
SUBURBS			
Berwyn	1,574	1,462	5,647
Chicago Heights	2,429	1,616	1,160
Cicero	7,300	3,273	1,860
Lyons	97	217	384
Stickney	98	266	1,030
Total	11,498	6,834	10,081
TOWNSHIPS			
Barrington	997	253	218
Bloom	791	1,498	842
Bremen	1,037	2,379	3,714
Calumet	583	915	1,916
Elk Grove	2,714	687	1,141
Evanston	8,226	6,999	3,876
Hanover	698	130	536
Lemont	172	291	1,255
Leyden	4,752	1,087	6,507
Lyons	2,865	5,137	2,363
Maine	6,729	1,673	2,997
New Trier	4,409	5,818	1,954
Niles	2,070	4,323	12,376
Northfield	1,818	4,564	1,470
Norwood Park	2,203	437	2,476
Oak Park	6,640	1,558	3,042
Orland	117	315	484
Palatine	3,092	748	1,871
Palos	339	1,354	1,587
Proviso	6,303	4,952	7,369
Rich	1,303	3,206	1,190
River Forest	2,138	415	283
Riverside	1,045	1,657	481
Schaumburg	725	167	718
Stickney	517	1,349	2,238
Thornton	1,985	5,345	5,296
Wheeling	1,605	4,721	2,068
Worth	1,529	4,267	8,096
Total	67,402	66,245	78,364
GRAND TOTAL	158,069	114,001	490,594

Suburbs under jurisdiction of Chicago Election Commission

TOTAL PRIMARY VOTE FOR CLERK OF THE SUPREME COURT—ALL PARTIES—APRIL 10, 1962

Counties	Republican		Democratic	
	Mrs. Earle Benjamin Searcy	Write-ins	James P. Alexander	Write-ins
Adams	2,759		3,920	
Alexander	1,286		1,398	
Bond	1,187		1,005	
Boone	3,633		667	
Brown	595		1,498	
Bureau	4,949		2,443	
Calhoun	308		808	
Carroll	2,257		1,151	
Cass	1,314		1,637	
Champaign	10,927		3,885	
Christian	1,951		6,523	
Clark	1,833		1,685	
Clay	1,762		1,632	
Clinton	1,937		1,428	
Coles	4,769		4,211	
Cook	(See below)			
Crawford	2,348		1,229	
Cumberland	969		1,281	
DeKalb	6,506		1,914	
DeWitt	2,687		1,133	
Douglas	2,125		1,232	
DuPage	38,472		8,997	
Edgar	3,468		2,063	
Edwards	1,708		655	
Effingham	1,910		2,363	
Fayette	2,227		2,227	
Ford	2,269		802	
Franklin	3,083		7,035	
Fulton	3,340		3,663	
Gallatin	598		1,455	
Greene	877		2,054	
Grundy	4,516		1,092	
Hamilton	1,315		1,972	
Hancock	3,182		1,325	
Hardin	780		816	
Henderson	1,616		645	
Henry	4,556		2,757	
Iroquois	5,648		1,289	
Jackson	2,727		2,765	
Jasper	1,093		1,874	
Jefferson	3,051		4,962	
Jersey	1,216		1,691	
JoDaviess	2,818		1,016	
Johnson	1,261		871	
Kane	21,593		6,260	
Kankakee	6,943		3,398	
Kendall	3,366		521	1
Knox	6,504		2,162	
Lake	30,294		8,235	
LaSalle	14,150		5,354	
Lawrence	1,506		2,267	
Lee	4,075		1,389	
Livingston	5,020		1,949	
Logan	4,471		1,884	
Macon	6,443		6,257	

TOTAL PRIMARY VOTE FOR CLERK OF THE SUPREME COURT—ALL PARTIES—APRIL 10, 1962
(continued)

Counties	Republican		Democratic	
	Mrs. Earle Benjamin Searcy	Write-ins	James P. Alexander	Write-ins
Macoupin	3,267		6,452	
Madison	4,752		29,234	
Marion	2,768		2,911	
Marshall	970		759	
Mason	1,184		1,409	
Massac	1,712	2	976	
McDonough	2,736		1,271	
McHenry	11,159		3,961	
McLean	9,990		2,798	
Menard	1,398		862	
Mercer	2,563		1,612	
Monroe	1,628		841	
Montgomery	2,876		3,508	
Morgan	4,243		2,960	
Moultrie	1,226		1,553	
Ogle	5,987		969	
Peoria	12,007		5,360	
Perry	1,915		2,658	
Piatt	1,895		781	
Pike	1,041		3,058	
Pope	876		560	
Pulaski	882		924	
Putnam	874		344	
Randolph	2,506		3,930	
Richland	1,349		971	
Rock Island	6,081		4,108	
Saline	3,510		3,887	
Sangamon	23,574	1	17,081	
Schuyler	1,296		1,271	
Scott	617		730	
Shelby	1,327		2,677	
Stark	993		470	
St. Clair	5,022		25,960	
Stephenson	4,839		1,544	
Tazewell	5,627		6,275	
Union	1,095		3,057	
Vermillion	10,982		7,325	
Wabash	872		1,489	
Warren	3,740		1,128	
Washington	2,032		1,117	
Wayne	2,454		1,570	
White	1,035		2,608	
Whiteside	5,763		1,915	
Will	16,740		11,951	
Williamson	3,673		4,410	
Winnebago	19,920		6,950	
Woodford	1,981		954	
Down State	457,175	3	323,884	1
Cook County	251,894		487,477	
Total	709,069	3	811,361	1

VOTE FOR CLERK OF THE SUPREME COURT—COOK COUNTY
(Information furnished by Clerk of Cook County)

Chicago	Republican Mrs. Earle Benjamin Searcy	Democratic James P. Alexander
WARDS		
1	1,704	11,258
2	1,048	10,914
3	1,080	12,490
4	782	8,463
5	1,404	5,936
6	1,018	6,831
7	3,877	5,893
8	3,352	5,573
9	2,840	5,276
10	2,017	5,302
11	823	11,556
12	1,354	8,498
13	2,389	7,499
14	775	9,858
15	2,704	7,256
16	1,323	7,017
17	771	4,941
18	2,628	8,245
19	6,298	8,189
20	1,252	10,907
21	3,013	6,232
22	1,276	9,977
23	2,335	7,416
24	301	15,058
25	748	14,434
26	854	13,017
27	719	10,728
28	1,292	6,325
29	743	11,941
30	1,685	7,786
31	811	14,985
32	722	9,012
33	3,067	7,933
34	1,971	5,022
35	2,283	6,003
36	2,754	7,353
37	2,953	7,578
38	2,745	7,893
39	2,606	6,440
40	2,194	10,245
41	4,519	4,629
42	2,180	3,347
43	1,871	3,623
44	2,853	6,220
45	3,451	5,511
46	2,312	5,920
47	4,451	6,302
48	2,028	3,874
49	3,587	7,240
50	3,409	8,074
Total	105,172	402,020

Chicago	Republican Mrs. Earle Benjamin Searcy	Democratic James P. Alexander
SUBURBS		
Berwyn	2,977	5,578
Chicago Heights	3,684	1,135
Cicero	10,151	1,863
Lyons	309	379
Stickney	353	1,014
Total	17,474	9,969
TOWNSHIPS		
Barrington	1,163	200
Bloom	2,272	836
Bremen	3,220	3,554
Calumet	1,428	1,845
Elk Grove	3,261	1,091
Evanston	14,660	3,716
Hanover	759	515
Lemont	458	1,216
Leyden	5,355	6,250
Lyons	7,767	2,285
Maine	8,157	2,905
New Trier	11,082	1,915
Niles	6,142	11,784
Northfield	6,093	1,390
Norwood Park	2,450	2,388
Oak Park	7,786	2,984
Orland	407	472
Palatine	3,616	1,812
Palos	1,693	1,525
Proviso	10,863	7,153
Rich	4,355	1,135
River Forest	2,472	274
Riverside	2,825	467
Schaumburg	834	692
Stickney	1,611	2,146
Thornton	7,177	5,118
Wheeling	5,890	1,989
Worth	5,452	7,831
Total	129,248	75,488
GRAND TOTAL	251,894	487,477

Suburbs under jurisdiction of Chicago Election Commission

PRIMARY VOTE FOR CLERK OF THE APPELLATE COURT—ALL PARTIES—APRIL 10, 1962

1st District—Cook County

Republican		Democratic	
Robert H. Holloway	248,765	Leslie V. Beck	485,094

2nd District

Counties	Republican		Democratic
	Paul V. Wunder	Write-ins	Emmett J. Slingsby
Boone	3,538		657
Bureau	4,721		2,355
Carroll	2,231		1,106
DeKalb	6,347		1,859
DuPage	38,122		8,834
Grundy	4,400	1	1,076
Henderson	1,515		629
Henry	4,500		2,690
Iroquois	5,458		1,258
JoDaviess	2,780		978
Kane	20,621		6,157
Kankakee	6,797	1	3,318
Kendall	3,344		505
Knox	6,250		2,098
Lake	29,530		8,048
LaSalle	13,972		5,625
Lee	3,972		1,338
Livingston	4,804		1,897
Marshall	945		762
McHenry	10,913		3,924
Mercer	2,420		1,585
Ogle	5,822		931
Peoria	11,811		5,211
Putnam	852		338
Rock Island	5,516		3,543
Stark	963		452
Stephenson	4,648		1,502
Warren	3,603		1,082
Whiteside	5,641		1,858
Will	17,474		11,783
Winnebago	19,581		6,790
Woodford	1,904		931
Total	254,995	2	91,120

PRIMARY VOTE FOR CLERK OF THE APPELLATE COURT—ALL PARTIES—APRIL 10, 1962—Continued

3rd District

Counties	Republican		Democratic	
	Robert L. Conn	Fredric B. Selcke	Philip "Phil" Brown	Write-ins
Adams	1,836	875	3,899	
Brown	312	279	1,471	
Calhoun	215	69	777	
Cass	746	550	1,559	
Champaign	7,369	3,695	3,831	
Christian	1,213	749	6,483	
Clark	1,145	724	1,691	
Coles	3,293	1,748	4,102	
Cumberland	692	323	1,290	
DeWitt	2,070	728	1,111	
Douglas	1,752	494	1,234	
Edgar	2,502	1,062	2,049	
Ford	990	1,226	804	
Fulton	2,367	1,045	3,663	
Greene	644	192	2,045	
Hancock	2,146	1,088	1,305	
Jersey	699	561	1,675	
Logan	2,362	2,167	1,847	
Macon	4,249	2,525	6,179	1
Macoupin	2,126	1,179	6,452	
Mason	531	665	1,390	
McDonough	2,091	684	1,254	
McLean	7,136	2,788	2,733	
Menard	421	1,122	873	
Montgomery	2,205	844	3,503	
Morgan	2,996	1,151	2,934	
Moultrie	898	344	1,541	
Piatt	1,421	478	762	
Pike	552	489	3,075	
Sangamon	17,567	6,354	16,605	
Schuyler	988	380	1,292	
Scott	428	223	713	
Shelby	705	674	2,678	
Tazewell	3,174	2,446	6,144	
Vermilion	6,584	4,675	7,259	
Total	86,425	44,596	106,223	1

PRIMARY VOTE FOR CLERK OF THE APPELLATE COURT—ALL PARTIES—APRIL 10, 1962—Concluded

4th District

Counties	Republican		Democratic
	Earl C. Pollock	Write-ins	James R. McLaughlin
Alexander	1,289		1,384
Bond	1,151		988
Clay	1,719		1,680
Clinton	1,899		1,478
Crawford	2,294		1,201
Edwards	1,677		670
Effingham	1,893		2,518
Fayette	2,198		2,383
Franklin	3,050		7,044
Gallatin	590		1,464
Hamilton	1,295		2,028
Hardin	795		821
Jackson	2,631		2,775
Jasper	1,056		1,873
Jefferson	3,058		5,187
Johnson	1,236		866
Lawrence	1,451		2,031
Madison	4,620		29,005
Marion	2,714		3,019
Massac	1,681	1	981
Monroe	1,656		825
Perry	1,882		2,665
Pope	858		555
Pulaski	864		905
Randolph	2,439		3,914
Richland	1,310		973
Saline	3,382		3,857
St. Clair	5,501		26,049
Union	1,089		3,080
Wabash	834		1,516
Washington	2,057		1,142
Wayne	2,375		1,580
White	1,019		2,621
Williamson	3,571		4,469
Total	67,134	1	123,547

PRIMARY VOTE FOR REPRESENTATIVES IN CONGRESS—ALL PARTIES—APRIL 10, 1962

1st District—Cook County

Republican	
Benjamin C. Duster	5,891
James M. Burr	2,261
Democratic	
William L. Dawson	45,075
Warren De Johnette	11,823

2nd District—Cook County

Republican	
Philip G. Bixler	10,078
Ben J. Rosenthal	4,516
Democratic	
Barratt O'Hara	28,215

3rd District—Cook County

Republican	
Ernest E. Michaels	15,478
Howard J. Doyle	3,831
Democratic	
William T. Murphy	40,203

4th District—Cook County

Republican	
Edward J. Derwinski	40,406
Democratic	
Richard E. Friedman	25,863

5th District—Cook County

Republican	
Joseph Spaitis	9,427
Democratic	
John C. Kluczynski	49,003

6th District—Cook County

Republican	
Adolph Herda	4,633
Democratic	
Thomas J. O'Brien	48,520

7th District—Cook County

Republican	
Joseph D. Day	6,132
Democratic	
Roland Victor Libonati	60,478

8th District—Cook County

Republican	
Irvin R. Tchon	15,051
Democratic	
Daniel D. Rostenkowski	59,150
Edward L. Stepnowski	11,002

9th District—Cook County

Republican	
Thomas E. Ward	14,916
Democratic	
Edward R. Finnegan	31,653

10th District

Counties	Republican	Democratic
	Harold R. Collier	John J. McNichols
Cook	52,267	27,322
DuPage	No Vote	No Vote
Total	52,267	27,322

PRIMARY VOTE FOR REPRESENTATIVES IN CONGRESS—ALL PARTIES—APRIL 10, 1962—Continued

11th District—Cook County

Republican		Democratic	
Henry J. Hyde	21,437	Roman C. Pucinski	43,817

12th District

Counties	Republican							
	Robert McClory	Robert Coulson	Max E. Wildman	William M. Carroll, Jr.	Adeline Geo-Karis Lambros	James M. Wetzel	George H. Francis	Rick Haskins
Boone	1,986	251	363	834	350	276	155	96
Lake	8,494	10,730	6,326	1,084	4,227	2,626	1,398	713
McHenry	5,112	332	1,759	4,588	799	530	175	199
Total	15,592	11,313	8,448	6,506	5,376	3,432	1,728	1,008

12th District

Counties	Democratic	
	John Clark Kimball	Joseph B. Coleman
Boone	379	362
Lake	5,650	3,048
McHenry	2,233	2,046
Total	8,262	5,456

13th District—Cook County

Republican		Democratic	
Donald Rumsfeld	47,037	John A. Kennedy	37,020
Marion E. Burks	19,037		
Raymond Albert Morley	2,187		
Edward L. Gordy	1,211		

PRIMARY VOTE FOR REPRESENTATIVES IN CONGRESS—ALL PARTIES—APRIL 10, 1962—Continued

14th District

Counties	Republican	Democratic
	Elmer J. Hoffman	Jerome M. Ziegler
DuPage	39,138	8,989
Will	16,882	11,810
Total	56,020	20,799

15th District

Counties	Republican					
	Frank R. Reid, Jr.	Robert F. Casey	Edmund B. Thornton	James B. Holderman	James W. Terry	Michael R. Saxon, M.D.
DeKalb	1,782	1,611	1,117	639	1,015	292
Grundy	365	536	494	3,895	277	52
Kane	10,255	7,724	1,718	1,945	1,499	1,343
Kendall	752	338	262	932	563	968
LaSalle	2,208	2,569	8,760	2,218	1,008	277
Total	15,362	12,778	12,351	9,629	4,362	2,932

15th District

Counties	Republican	
	William Harold Edwards, Jr.	Peter J. Fiefer
DeKalb	1,237	21
Grundy	31	13
Kane	325	222
Kendall	36	15
LaSalle	428	39
Total	2,057	310

PRIMARY VOTE FOR REPRESENTATIVES IN CONGRESS—ALL PARTIES—APRIL 10, 1962—Continued

15th District

Counties	Democratic	
	Stanley H. Cowan	Harry Fred Ploger, Jr.
DeKalb	1,013	1,024
Grundy	769	376
Kane	4,761	1,808
Kendall	295	251
LaSalle	3,385	2,152
Total	10,133	5,611

16th District

Counties	Republican		Democratic	
	John B. Anderson	Write-ins	Walter S. Busky	Write-ins
Carroll	2,473	----------	1,110	----------
JoDaviess	3,097	----------	989	----------
Ogle	6,658	----------	933	----------
Stephenson	5,346	----------	1,552	----------
Whiteside	6,443	----------	1,850	----------
Winnebago	21,954	3	6,817	12
Total	45,971	3	13,251	12

PRIMARY VOTE FOR REPRESENTATIVES IN CONGRESS—ALL PARTIES—APRIL 10, 1962—Continued

17th District

Counties	Republican		Democratic
	Leslie C. Arends	Write-ins	Donald M. Laughlin
Ford	2,429	1	790
Iroquois	6,764	----------	1,290
Kankakee	7,755	----------	3,365
Livingston	5,856	----------	1,925
McLean	11,632	----------	2,742
Vermilion	12,154	----------	7,244
Woodford	2,349	----------	948
Total	48,939	1	18,304

18th District

Counties	Republican	Democratic	
	Robert H. Michel	John Cassidy, Sr. (Write-in)	Other Write-ins
Bureau	5,377	38	----------
Lee	4,142	7	----------
Marshall	1,115	52	2
Peoria	13,559	905	----------
Putnam	937	37	1
Stark	1,087	52	3
Tazewell	6,395	192	5
Total	32,612	1,283	11

19th District

Counties	Republican			Democratic	
	Robert T. McLoskey	Ralph Stephenson	John W. Bailey	David DeDoncker	Fred J. Brown
Fulton	2,202	492	1,030	1,389	2,544
Henderson	1,480	196	199	353	301
Henry	2,867	1,106	946	1,308	2,144
Knox	4,552	643	2,798	1,095	1,327
Mercer	1,436	1,283	294	810	1,044
Rock Island	2,062	6,447	303	5,170	1,394
Warren	3,632	466	355	728	506
Total	18,231	10,633	5,925	10,853	9,260

PRIMARY VOTE FOR REPRESENTATIVES IN CONGRESS—ALL PARTIES—APRIL 10, 1962—Continued

20th District

Counties	Republican		Democratic
	Paul Findley	Write-ins	Peter F. Mack, Jr.
Adams	3,075	1	4,083
Brown	686		1,508
Calhoun	396		894
Cass	1,424		1,707
Greene	1,065		2,305
Hancock	3,734		1,358
Jersey	1,406		1,702
Macoupin	3,415		6,974
McDonough	3,162		1,279
Morgan	4,700		3,021
Pike	1,233		3,184
Sangamon	23,513		18,352
Schuyler	1,592		1,285
Scott	734		722
Total	50,135	1	48,374

21st District

Counties	Republican			Democratic
	Frank H. Walker	Carl H. Jordan	Ray Hawkins	Kenneth J. Gray
Alexander	830	344	188	1,812
Franklin	1,971	816	692	9,369
Gallatin	568	118	108	1,948
Hamilton	498	1,132	119	2,328
Hardin	521	227	191	979
Jackson	1,796	564	510	3,225
Jefferson	3,187	200	289	5,554
Johnson	509	555	305	1,139
Massac	654	799	438	1,279
Monroe	1,083	359	273	882
Perry	1,383	369	287	3,155
Pope	599	197	146	729
Pulaski	500	282	254	1,146
Randolph	1,791	451	432	4,559
Saline	1,608	1,298	867	4,848
Union	763	196	166	3,692
White	712	339	100	2,689
Williamson	1,720	1,075	1,384	6.287
Total	20,693	9,321	8,855	55,620

PRIMARY VOTE FOR REPRESENTATIVES IN CONGRESS—ALL PARTIES—APRIL 10, 1962—Concluded

22nd District

Counties	Republican	Democratic
	William L. Springer	Bob Wilson
Champaign	12,876	3,879
DeWitt	2,997	1,201
Douglas	2,473	1,249
Logan	4,823	1,939
Macon	7,035	6,256
Mason	1,195	1,380
Menard	1,392	869
Moultrie	1,397	1,551
Piatt	2,091	780
Total	36,279	19,104

23rd District

Counties	Republican	Democratic
	Edward H. Jenison	George E. Shipley
Bond	1,151	1,190
Christian	1,917	6,590
Clark	1,940	1,711
Clay	1,757	2,019
Clinton	1,904	1,727
Coles	4,833	4,284
Crawford	2,440	1,247
Cumberland	1,039	1,327
Edgar	3,739	2,077
Edwards	1,658	825
Effingham	1,984	2,643
Fayette	2,223	2,579
Jasper	1,100	2,158
Lawrence	1,495	2,559
Marion	2,763	3,408
Montgomery	2,840	4,018
Richland	1,385	1,343
Shelby	1,329	2,792
Wabash	853	1,865
Washington	2,055	1,235
Wayne	2,382	1,869
Total	42,787	49,466

24th District

Counties	Republican		Democratic
	Kurt Glaser	Oscar Miles	Melvin Price
Madison	3,180	1,665	34,270
St. Clair	3,437	2,931	34,956
Total	6,617	4,596	69,226

VOTE FOR STATE CENTRAL COMMITTEEMEN—ALL PARTIES—APRIL 10, 1962

1st District—Cook County

Republican
William E. King 7,148

Democratic
Corneal A. Davis 50,618

2nd District—Cook County

Republican
William F. Scannell 8,269
Russell W. Root 8,066

Democratic
James A. Ronan 26,914

3rd District—Cook County

Republican
Clarence N. Bergstrom 17,455

Democratic
Joseph P. Griffin 38,583

4th District—Cook County

Republican
Earl F. Kistner 23,895
Russell J. Gardner 14,476

Democratic
Francis J. Lynch 20,147
Homer R. McElroy 8,309

5th District—Cook County

Republican
Ray Kiedro 6,984
George Alvir 4,183

Democratic
Frank J. Smith 44,087

6th District—Cook County

Republican
Sinon A. Murray 4,977

Democratic
Bernard N. Wolper 47,429

7th District—Cook County

Republican
Peter C. Granata 6,333

Democratic
Thomas J. Janczy 60,472

8th District—Cook County

Republican
Raymond H. Schumacher 12,630
Louis J. Kasper 5,417

Democratic
Walter A. Mirek 60,858

9th District—Cook County

Republican
Robert M. Woodward 13,099
Marion R. Cleveland 2,887

Democratic
Robert C. Springsguth 29,353

10th District

Counties	Republican			Democratic
	John F. Tyrrell	Edward O. Holly	Gorden H. Ryan	Thomas C. Bradley
Cook	35,293	9,863	9,127	28,056
DuPage	No Vote	No Vote	No Vote	No Vote
Total	35,293	9,863	9,127	28,056

VOTE FOR STATE CENTRAL COMMITTEEMEN—ALL PARTIES—APRIL 10, 1962—Continued

11th District—Cook County

Republican		Democratic	
Al P. Johnstone	14,316	Edward S. Gorski	40,775
William L. Murray	6,530		
Arthur W. Mueller	5,341		

12th District

Counties	Republican	Democratic		
	James P. Gorter	Daniel M. Pierce	William Patrick Gearty	Donald Pulliam
Boone	3,332	348	146	246
Lake	27,665	5,459	2,449	753
McHenry	10,311	2,838	1,033	436
Total	41,308	8,645	3,628	1,435

13th District—Cook County

Republican		Democratic	
Ralph E. Church, Jr.	21,876	Robert J. Downing	35,039
Alexander MacArthur	21,094		
David E. Brown	19,263		
Roland R. Moore, Jr.	3,503		

14th District

Counties	Republican			Democratic		
	Morton H. Hollingsworth	L. B. "Red" Johnson	Burton Schindler	Martin J. "Marty" Gleason	Daniel T. Smyth	Frank Shaunnessy
DuPage	19,445	9,232	11,007	2,430	5,206	1,589
Will	11,810	4,834	1,606	8,295	2,772	2,660
Total	31,255	14,066	12,613	10,725	7,978	4,249

VOTE FOR STATE CENTRAL COMMITTEEMEN—ALL PARTIES—APRIL 10, 1962—Continued

15th District

Counties	Republican		
	Lloyd Ziegler	Gordon M. Peace	Write-ins
DeKalb	2,793	3,628	----------
Grundy	2,018	2,598	1
Kane	15,058	7,385	----------
Kendall	1,792	1,583	----------
LaSalle	6,317	8,694	----------
Total	27,978	23,888	1

15th District

Counties	Democratic				
	John F. Petit	*Francis R. Barron	Francis C. O'Rourke	Richard R. Elliott	Gerald J. Hewitt
DeKalb	319	292	1,002	306	165
Grundy	207	423	274	163	94
Kane	3,612	378	804	1,242	918
Kendall	97	61	111	242	56
LaSalle	421	3,502	1,084	772	372
Total	4,656	4,656	3,275	2,725	1,605

*Barron elected by lot.

16th District

Counties	Republican		Democratic			
	Stanley H. Guyer	Write-ins	John L. Knudsen	Milton Babcock	Walter F. Gilligan	Write-ins
Carroll	2,223	----------	273	564	343	----------
JoDaviess	2,733	----------	156	192	962	----------
Ogle	5,827	----------	373	286	353	----------
Stephenson	4,744	----------	280	1,243	344	----------
Whiteside	5,578	----------	523	1,019	458	----------
Winnebago	20,330	3	4,107	1,628	1,636	3
Total	41,435	3	5,712	4,932	4,096	3

VOTE FOR STATE CENTRAL COMMITTEEMEN—ALL PARTIES—APRIL 10, 1962—Continued

17th District

Counties	Republican		Democratic
	James E. Anderson	Harry McMullen	Joe W. Russell
Ford	1,281	1,028	843
Iroquois	5,144	1,252	1,342
Kankakee	2,916	4,590	3,370
Livingston	4,440	868	1,955
McLean	7,039	2,913	2,919
Vermilion	6,702	5,311	7,170
Woodford	1,645	547	955
Total	29,167	16,509	18,554

18th District

Counties	Republican		Democratic
	Tilmon Kreiling	Robert J. Lehnhausen	Fred Allen
Bureau	2,969	1,783	2,180
Lee	2,568	1,367	1,321
Marshall	436	567	776
Peoria	7,264	6,793	5,437
Putnam	491	397	327
Stark	630	335	450
Tazewell	2,832	3,191	6,114
Total	17,190	14,433	16,605

VOTE FOR STATE CENTRAL COMMITTEEMEN—ALL PARTIES—APRIL 10, 1962—Continued

19th District

Counties	Republican		Democratic
	Lambert I. Engdahl	Write-ins	Bernard J. Moran
Fulton	3,251	----------	3,598
Henderson	1,626	----------	621
Henry	4,395	----------	2,793
Knox	6,282	1	2,141
Mercer	2,515	----------	1,699
Rock Island	5,669	----------	4,466
Warren	3,794	----------	1,114
Total	27,532	1	16,432

20th District

Counties	Republican	Democratic	
	Claude J. Kent	Fred A. Cain	Joseph H. Kohorst
Adams	2,961	3,043	1,456
Brown	599	1,426	182
Calhoun	294	768	141
Cass	1,204	1,347	438
Greene	800	1,914	474
Hancock	3,074	1,267	161
Jersey	1,171	1,440	265
Macoupin	3,186	4,146	2,403
McDonough	2,643	895	410
Morgan	3,958	2,779	428
Pike	1,010	2,719	705
Sangamon	22,339	7,841	10,857
Schuyler	1,252	1,187	217
Scott	571	736	93
Total	45,062	31,508	18,230

VOTE FOR STATE CENTRAL COMMITTEEMEN—ALL PARTIES—APRIL 10, 1962—Continued

21st District

Counties	Republican		Democratic	
	L. J. Wohlwend	Claude E. Schoch	L. Oard Sitter	Write-ins
Alexander	1,251	185	1,446	----------
Franklin	2,445	873	7,165	----------
Gallatin	568	152	1,499	----------
Hamilton	546	793	1,952	----------
Hardin	532	317	822	----------
Jackson	2,370	420	2,859	----------
Jefferson	2,024	1,109	4,692	----------
Johnson	897	473	926	----------
Massac	871	833	974	1
Monroe	1,266	428	816	----------
Perry	1,419	575	2,607	----------
Pope	611	253	566	----------
Pulaski	831	235	968	----------
Randolph	1,766	767	3,830	----------
Saline	2,449	1,088	3,938	----------
Union	1,038	110	3,372	----------
White	531	503	2,550	----------
Williamson	3,542	621	4,620	----------
Total	24,957	9,735	45,602	1

22nd District

Counties	Republican	Democratic		
	George P. Johns	Roy R. Anthony	Thomas F. Walsh	Write-ins
Champaign	10,565	2,651	1,401	----------
DeWitt	2,673	739	528	----------
Douglas	2,136	856	433	----------
Logan	4,552	695	1,427	----------
Macon	6,553	4,766	1,977	----------
Mason	1,092	781	651	----------
Menard	1,316	500	373	----------
Moultrie	1,223	994	667	----------
Piatt	1,887	543	351	1
Total	31,997	12,525	7,808	1

VOTE FOR STATE CENTRAL COMMITTEEMEN—ALL PARTIES—APRIL 10, 1962—Concluded

23rd District

Counties	Republican	Democratic	
	Victor L. Smith	Albert R. Imle	Don Zucco
Bond	1,151	898	128
Christian	1,877	2,201	5,353
Clark	1,818	1,658	122
Clay	1,758	1,576	131
Clinton	1,890	1,415	127
Coles	4,789	2,869	1,415
Crawford	2,565	1,172	65
Cumberland	982	1,080	252
Edgar	3,429	1,814	317
Edwards	1,661	671	40
Effingham	1,894	1,749	971
Fayette	2,173	2,228	279
Jasper	1,054	1,467	457
Lawrence	1,485	1,724	535
Marion	2,672	2,723	333
Montgomery	2,793	3,171	1,010
Richland	1,329	843	237
Shelby	1,318	1,780	1,014
Wabash	832	1,045	712
Washington	2,047	936	241
Wayne	2,398	1,508	105
Total	41,915	34,528	13,844

24th District

Counties	Republican	Democratic			
	James W. McRoberts	Alvin G. Fields	Dick H. Mudge, Jr.	Thomas F. (Skip) Hennessy	James R. Hilligoss
Madison	4,462	10,582	18,355	4,476	829
St. Clair	5,738	24,167	7,348	11,871	730
Total	10,200	34,749	25,703	16,347	1,559

PRIMARY VOTE FOR STATE SENATORS—ALL PARTIES—APRIL 10, 1962

1st District—Cook County

Republican	
Arthur J. Bidwill	50,336
Democratic	
George E. McGurn	29,008

3rd District—Cook County

Republican	
John A. Graham	7,045
Democratic	
David E. Bradshaw	3,522

5th District—Cook County

Republican	
Gerald E. Gibbons	5,906
Robert H. Engle	2,121
John Henry Stokes	1,565
Democratic	
Nathan J. Kinnally	22,848

7th District—Cook County

Republican	
Thomas J. Lento	2,159
Democratic	
Anthony J. DeTolve	22,926

9th District—Cook County

Republican	
No Candidate	
Democratic	
Morgan M. Finley	11,864

11th District—Cook County

Republican	
M. Earle Sardon	4,510
Democratic	
Fred J. Smith	39,969

13th District—Cook County

Republican	
Edwin W. Smolik	2,613
Democratic	
Daniel Dougherty	7,890

15th District—Cook County

Republican	
Edward T. Purcell	4,884
Theodore R. Katzmann	2,595
Democratic	
A. L. Cronin	23,485

17th District—Cook County

Republican	
Arthur R. Swanson	5,639
Democratic	
Robert B. Maher	8,053

19th District—Cook County

Republican	
Robert F. Hatch	3,882
David Krueger	2,679
Democratic	
Philip J. Carey	7,621

21st District—Cook County

Republican	
Peter Q. Novak	6,407
Robert S. Diehl	3,581
Democratic	
Thomas A. McGloon	24,105

23rd District—Cook County

Republican	
No Candidate	
Democratic	
Frank J. Kocarek	24,197

25th District—Cook County

Republican	
Donald P. Mackintosh	8,314
Democratic	
Joseph L. De La Cour	17,487

27th District—Cook County

Republican	
Vincent C. Lopez (Write-in)	658
Joseph Dowd (Write-in)	438
Democratic	
Robert E. Cherry	31,489

29th District—Cook County

Republican	
Walter P. Hoffelder	7,944
Charles C. Crispino	1,043
Democratic	
James E. Strunck	13,390

31st District—Cook County

Republican	
Maurice Fink	3,226
Democratic	
Bernard S. Neistein	43,346

33rd District—Cook County

Republican	
John F. Berry	4,870
Democratic	
Thad L. Kusibab	41,419

PRIMARY VOTE FOR STATE SENATORS—ALL PARTIES—APRIL 10, 1962—Continued

35th District

Counties	Republican	Democratic
	Dennis J. Collins	Henry Jahn
DeKalb	7,018	1,853
Lee	4,465	1,234
Whiteside	6,231	1,848
Total	17,714	4,935

37th District

Counties	Republican	Democratic
	Joseph R. Peterson	Bruno P. Bernabei (Write-in)
Bureau	5,580	127
Henry	4,633	—
Total	10,213	127

39th District

Counties	Republican				Democratic	
	Fred J. Hart	Clayton C. Harbeck	Louis E. Olivero	Andrew F. Brix	Vincent J. Lyons	David I. Salomone
LaSalle	7,980	8,039	1,341	424	3,925	2,320
Putnam	608	278	209	18	249	125
Total	8,588	8,317	1,550	442	4,174	2,445

PRIMARY VOTE FOR STATE SENATORS—ALL PARTIES—APRIL 10, 1962—Continued

41st District

Counties	Republican			Democratic
	Harris W. Fawell	Albert H. Krusemark	Wilbur O. Zinn	George R. Simon
DuPage	22,208	14,517	5,250	8,877
Will	6,426	11,209	1,275	11,687
Total	28,634	25,726	6,525	20,564

43rd District

Counties	Republican		Democratic
	Blaine Ramsey	Robert A. Lashbrook	Robert A. "Bob" Welch
Brown	185	457	1,536
Fulton	2,782	1,116	4,091
Schuyler	401	1,249	1,316
Total	3,368	2,822	6,943

45th District

Counties	Republican		Democratic
	George E. Drach	Paul F. Wanless	Hugh A. Campbell
Cass	873	588	1,622
Morgan	2,621	2,283	2,925
Sangamon	15,938	9,908	16,768
Total	19,432	12,779	21,315

PRIMARY VOTE FOR STATE SENATORS—ALL PARTIES—APRIL 10, 1962—Continued

47th District

Counties	Republican		Democratic	
	Harold O. Gwillim (Write-in)	Other Write-ins	Paul Simon	Patrick S. O'Neill
Greene			1,910	908
Jersey	212	4	1,017	985
Madison	1,099		23,861	11,983
Total	1,311	4	26,788	13,876

49th District

Counties	Republican	Democratic	
	John J. Hoban	James W. Gray	John T. English, Jr.
Perry	1,831	2,473	605
St. Clair	5,438	27,081	13,192
Washington	2,036	1,113	177
Total	9,305	30,667	13,974

51st District

Counties	Republican		Democratic	
	Gordon E. Kerr	Write-ins	Carl D. Beggs	Write-ins
Hardin	922		799	
Johnson	1,609		875	1
Massac	2,544	6	1,016	
Pope	1,029		562	
Saline	4,007		3,983	2
Total	10,111	6	7,235	3

PRIMARY VOTE FOR STATE SENATORS—ALL PARTIES—APRIL 10, 1962—Concluded

53rd District

Counties	Republican			Democratic	
	Donald D. Carpentier	Paul R. Carlton	W. Don Jones	Ora Smith	Frank J. Esposito
Henderson	1,425	246	139	644	76
Mercer	1,901	756	303	1,603	336
Rock Island	3,754	2,915	1,386	3,374	2,849
Total	7,080	3,917	1,828	5,621	3,261

55th District

Counties	Republican	Democratic	
	James N. Willhite	Paul A. Ziegler	Mike McCarty
Franklin	3,176	3,540	6,352
Gallatin	585	1,589	621
Hamilton	1,298	1,491	1,310
White	993	3,034	1,158
Total	6,052	9,654	9,441

57th District

Counties	Republican		Democratic
	Richard R. Larson	W. A. Verner	Howard L. Jackson
Knox	6,735	1,236	2,098
Warren	3,435	688	1,100
Total	10,170	1,924	3,198

PRIMARY VOTE FOR REPRESENTATIVES IN THE GENERAL ASSEMBLY—ALL PARTIES—APRIL 10, 1962

1st District—Cook County

Republican	
Jack E. Walker	38,321
Edwin A. McGowan	22,891
Democratic	
Anthony Scariano	24,675½
Mary Lee Inger	10,499

2nd District—Cook County

Republican	
Terrel E. Clarke	41,323½
*Harold A. Hoover	26,381
Joseph H. Tanner (Write-in)	716½
Democratic	
Frank X. Downey	36,893½
Harold W. Mance	28,246½
Carl C. Relli	6,006

3rd District—Cook County

Republican	
Frank A. Marek	23,935½
George E. Dolezal	20,911½
Democratic	
Paul G. Ceaser	19,167½
Henry Schwarzel	8,595

4th District—Cook County

Republican	
Claude A. Walker	18,562
Richard A. Walsh	17,471½
William E. Mason	8,849½
William J. Sheridan	6,627½
Edward S. Krawzyk	1,926½
Jack Michaels	1,853
Democratic	
Raymond J. Welsh, Jr.	11,704½
Emmett P. Malloy, Jr.	3,351
Robert W. Johnson	1,778

5th District—Cook County

Republican	
William D. Walsh	25,416
Richard L. LoDestro	16,508½
Raymond E. Trafelet	13,380½
Democratic	
Joseph J. Lelivelt	26,913½
Leo J. Bartoline	17,415½
Donald P. Weibust	10,627

6th District—Cook County

Republican	
John W. Carroll	68,542
Arthur E. Simmons	41,347½
John F Stanley	11,901
Democratic	
Bernard M. Peskin	58,339
David V. Tarr	21,518

7th District—Cook County

Republican	
Frances L. Dawson	60,229
Alan R. Johnston	22,284
Democratic	
Robert Marks	12,847½
Eugene R. Ward	4,150½

8th District—Cook County

Republican	
Michael F. Zlatnik	14,642½
Edmund E. Deuss	9,722
Democratic	
Esther Saperstein	27,103
Paul F. Elward	26,076

9th District—Cook County

Republican	
William E. Pollack	13,227½
Kenneth E. Moberley	7,401
Harold W. Langlais	2,270
Democratic	
Joseph F. Fanta	19,725½
Nicholas Zagone	17,009½

10th District—Cook County

Republican	
Albert W. Hachmeister	11,669½
Marshall Ravich	3,781½
Democratic	
John Merlo	23,119½
Frank Lyman	21,197

11th District—Cook County

Republican	
Paul J. Randolph	12,593½
Democratic	
George W. Dunne	22,495½
Harry P. Bauler	17,786
John A. Kearney	9,559
Clory Lee Bryant	2,817

12th District—Cook County

Republican	
Charles O. Miller	8,784½
Samuel L. Norris	3,043
Edward J. La Flamme	1,331
Henry J. Norys	883½
Democratic	
Kenneth W. Course	23,527
LaSalle J. DeMichaels	20,191

*Deceased

PRIMARY VOTE FOR REPRESENTATIVES IN THE GENERAL ASSEMBLY—ALL PARTIES—APRIL 10, 1962
Continued

13TH DISTRICT—COOK COUNTY

Republican
Elroy C. Sandquist 11,406
Albert E. Bennett 6,539
Angelo S. Betzelos 3,772½
Henry Klisch 1,225½

Democratic
James P. Loukas 28,876½
Nathan J. Kaplan 25,720

14TH DISTRICT—COOK COUNTY

Republican
Oscar Hansen 16,268½
Hellmut W. Stolle 8,233
John P. Mulvihill 8,180½

Democratic
Chester P. Majewski 26,340
Thomas G. Lyons 25,946½

15TH DISTRICT—COOK COUNTY

Republican
Peter J. Miller 15,450½
John I. Sobolewski 4,973
Paul S. Miller 3,512
William J. Kennedy 2,373½

Democratic
John F. Leon 25,446
Chester R. Wiktorski, Jr. 23,212½
Felix J. Kotowski 7,312

16TH DISTRICT—COOK COUNTY

Republican
Bernard McDevitt 11,321½

Democratic
Peter M. Callan 32,072½
Robert F. McPartlin 26,240½

17TH DISTRICT—COOK COUNTY

Republican
Peter C. Granata 5,779

Democratic
Sam Romano 33,026½
Andrew A. Euzzino 31,565

18TH DISTRICT—COOK COUNTY

Republican
Louis F. Capuzi 5,961

Democratic
John P. Touhy 34,468½
Lawrence DiPrima 28,231½

19TH DISTRICT—COOK COUNTY

Republican
Louis Janczak 4,647

Democratic
Richard A. Napolitano 40,700½
Edward J. Shaw 34,035

20TH DISTRICT—COOK COUNTY

Republican
William H. Robinson 4,756½

Democratic
Corneal A. Davis 24,956
James Y. Carter 19,962

21ST DISTRICT—COOK COUNTY

Republican
J. Horace Gardner 6,496½

Democratic
Kenneth E. Wilson 29,520½
Cecil A. Partee 23,060½

22ND DISTRICT—COOK COUNTY

Republican
Elwood Graham 3,981½
Frank H. Green 2,151½
Winston E. Arrington 1,916
A. B. Ray, Jr. 511½

Democratic
Charles F. Armstrong 31,162½
Lycurgus Conner 19,705

23RD DISTRICT—COOK COUNTY

Republican
Noble W. Lee 16,464½

Democratic
Abner J. Mikva 20,258
Robert E. Mann 16,015
Herbert Koss 3,166

24TH DISTRICT—COOK COUNTY

Republican
John J. Donovan 13,801
August J. Ruf 5,940
Ragnar G. Nelson 2,602½

Democratic
Henry M. Lenard 23,194½
Nick Svalina 15,175
Bernard J. Plebanski 6,368½

PRIMARY VOTE FOR REPRESENTATIVES IN THE GENERAL ASSEMBLY—ALL PARTIES—APRIL 10, 1962
Continued

25th District—Cook County

Republican	
Edward Schneider	14,184
William Cousins, Jr.	5,819½
Vincent L. Knaus	1,813½
Russell Grod	1,310
Democratic	
John G. Ryan	20,960
Peter J. Whalen	15,973
John S. Sloan	7,204

26th District—Cook County

Republican	
George F. Stastny	22,297
Raymond J. Kahoun	9,571
Louis C. Karbiner	5,568
Democratic	
John P. Downes	38,237½
John M. Daley	29,041

27th District—Cook County

Republican	
Walter "Babe" McAvoy	14,494½
Henry Krzyminski	4,328
Stephen E. Tamborski	3,535
Democratic	
Michael E. Hannigan	31,992½
Michael H. McDermott	30,540

28th District—Cook County

Republican	
Michael A. Ruddy	6,746
Democratic	
Frank J. Smith	28,337½
John G. Fary	26,418
Pete Missing	5,281

29th District—Cook County

Republican	
John F. Wall	4,923
Thomas J. Curran	4,449½
John B. Wojcieszak	711
Edward Opatkiewicz	506
John Peter Alyinovich	325
Stanley Szymanski	260
Democratic	
Matt Ropa	35,119½
John M. Vitek	27,855½

30th District—Cook County

Republican	
Hector A. Brouillet	10,222
Democratic	
Lillian Piotrowski	51,835½
Frank C. Wolf	45,854½

31st District—Lake County

Republican	
W. J. Murphy	20,978½
John H. Conolly	16,613½
Francis J. Berry	12,981½
Ralph W. Swank	10,668½
Kenneth Baird	10,367½
James A. Olson	6,418½
Harry O. Kilbane	6,392½
E. Kenney Harlan	6,014½
Hans R. Hanson	5,122
John J. Noel	4,823
Ralph C. Shields	2,838½
Lauren Robert Januz	1,720
Democratic	
Jack Bairstow	11,942½
John S. Matijevich	8,778
William E. Hartnett	7,098½
Will Walker	1,922

PRIMARY VOTE FOR REPRESENTATIVES IN THE GENERAL ASSEMBLY—ALL PARTIES—APRIL 10, 1962
Continued

32nd District

Counties	Republican				
	A. B. McConnell	Paul F. Jones	Lester E. Cunningham	Fred Reiman	Harry C. Herendeen
Boone	3,178½	1,245	7,024	1,915½	181½
DeKalb	5,163½	7,525	2,899½	5,473	562
McHenry	17,947½	2,864	4,440	2,512	13,397
Ogle	2,805½	9,897	2,461	6,536½	345½
Total	29,095	21,531	16,824½	16,437	14,486

32nd District

Counties	Democratic		
	Albert H. Pearson	Ferne Carter Pierce	John V. Nink, Sr.
Boone	1,215	981	177
DeKalb	3,372	2,781	603
McHenry	8,296½	5,451	642½
Ogle	621	1,545	1,360
Total	13,504½	10,758	2,782½

33rd District—Winnebago County

Republican		Democratic	
Bertil T. Rosander	26,093½	William Pierce	15,874½
Merle K. Anderson	16,392½	Clarence (Woody) Woodman	6,139½
Herbert L. Berry	11,831	Herbert Bowie (Write-in)	1,016½
Shirley Holland	8,109	Other Write-ins	3
James Emerson Green	6,544		
Write-ins	10½		

PRIMARY VOTE FOR REPRESENTATIVES IN THE GENERAL ASSEMBLY—ALL PARTIES—APRIL 10, 1962
Continued

34th District

Counties	Republican				Democratic	
	Kenneth W. Miller	George S. Brydia	Harold W. Widmer	Lawrence G. Grebner	John K. Morris	J. Milton Bostian
Carroll	2,815½	2,800½	1,981½	475½	3,480	621
JoDaviess	2,623	2,382	2,491½	3,237	2,691	809
Stephenson	5,289½	1,757½	8,743½	2,217½	3,588	2,266
Whiteside	10,353½	9,274½	2,421	211½	5,670	936
Total	21,081½	16,214½	15,637½	6,141½	15,429	4,632

35th District—Kane County

Republican		Democratic	
J. Lisle Laufer	29,217	John Jerome (Jack) Hill	19,628
Allan L. "Al" Schoeberlein	26,008		
Ralph J. Bentson	16,210		

36th District—DuPage County

Republican		Democratic	
John N. Erlenborn	47,220	William A. Redmond	26,862
Lewis V. Morgan, Jr.	37,310½		
Lee E. Daniels	35,330		
John J. Rheintgen, Sr.	5,880		

37th District—Will County

Republican		Democratic	
Warren L. Wood	39,004	Francis J. Loughran	27,564
Meade Baltz	17,079	Henry F. McCarthy	15,183

PRIMARY VOTE FOR REPRESENTATIVES IN THE GENERAL ASSEMBLY—ALL PARTIES—APRIL 10, 1962
Continued

38th District

Counties	Republican				Democratic	
	Harland D. Warren	Carl W. Soderstrom	Michael A. "Mike" Signorella	Write-ins	Joseph P. Stremlau	Donald E. Koerner
Grundy	5,635½	7,808	2,287½	----------	1,398	2,289
Kendall	3,666	4,522½	2,610½	3	964½	691½
LaSalle	20,984	17,660½	14,483½	----------	15,480	3,842
Total	30,285½	29,991	19,381½	3	17,842½	6,822½

39th District

Counties	Republican					
	Thomas F. Railsback	Robert "Bob" Austin	Pete Pappas	Carol K. Kimmel	Clarence Shoemaker	Clifford (Cookie) Hobart
Mercer	952	4,140½	701½	528	2,519½	226½
Rock Island	9,922½	2,403	4,755½	4,456	564	1,300½
Total	10,874½	6,543½	5,457	4,984	3,083½	1,527

39th District

Counties	Democratic		
	Paul E. Rink	Joseph "Joe" A. DeJaegher	Leonard "Tiny" Ross
Mercer	2,509½	1,366	2,316
Rock Island	7,739	6,935	5,271
Total	10,248½	8,301	7,587

PRIMARY VOTE FOR REPRESENTATIVES IN THE GENERAL ASSEMBLY—ALL PARTIES—APRIL 10, 1962

Continued

40th District

Counties	Republican		Democratic		
	Charles K. Willett	W. K. (Kenney) Davidson	Tobias (Toby) Barry	James F. Martin	Earl E. Talbot
Bureau	8,486	7,837	5,749	5,781	174
Henry	5,306½	9,267	6,774	3,171	822
Lee	10,167½	3,626½	3,963	1,305	132
Stark	1,047	2,191	1,440	267	48
Total	25,007	22,921½	17,926	10,524	1,176

41st District

Counties	Republican			Democratic	
	Edward McBroom	Carl T. Hunsicker	Don Cooper	Joe W. Russell	Write-ins
Ford	3,429	3,678	347	2,458	----------
Kankakee	18,998½	3,548	3,645½	9,768	----------
Livingston	2,010½	15,936	446½	5,661	3
Total	24,438	23,162	4,439	17,887	3

42nd District

Counties	Republican			Democratic
	Ben S. Rhodes	Dean McCully	Paul L. Goddard	J. W. "Bill" Scott
DeWitt	4,162½	2,319	2,259	3,491
Marshall	283	3,119½	101½	2,193
McLean	21,256	7,775½	6,601	9,747
Putnam	512	2,330	313	993
Woodford	1,074	5,863½	465	2,946
Total	27,287½	21,407½	9,739½	19,370

PRIMARY VOTE FOR REPRESENTATIVES IN THE GENERAL ASSEMBLY—ALL PARTIES—APRIL 10, 1962

Continued

43rd District—Peoria County

Republican		Democratic	
Robert L. Burhans	21,101½	James D. Carrigan	16,886
John C. Parkhurst	19,264		

44th District

Counties	Republican		Democratic
	Charles W. Clabaugh	Dr. Edwin E. Dale	Leo Pfeffer
Champaign	19,973	18,952	11,277
Moultrie	2,631	1,644	5,091
Piatt	3,661½	2,563½	2,697
Total	26,265½	23,159½	19,065

45th District

Counties	Republican			
	Clarence G. Hall	Charles M. (Chuck) Campbell	Clarence Andy DeVries	Melvin L. Mertz
Iroquois	4,000	2,231	14,043	1,032½
Vermilion	16,736½	16,314	1,323	5,389½
Total	20,736½	18,545	15,366	6,422

45th District

Counties	Democratic			
	Robert "Bob" Craig	Ronald D. Balsley	Sherman Adsit	John M. Johnson
Iroquois	1,154	181½	2,239	367½
Vermilion	15,121	6,402½	2,077½	2,347
Total	16,275	6,584	4,316½	2,714½

PRIMARY VOTE FOR REPRESENTATIVES IN THE GENERAL ASSEMBLY—ALL PARTIES—APRIL 10, 1962

Continued

46th District

Counties	Republican		Democratic	
	Rae C. Heiple II	Walter E. Hill	C. R. (Butch) Ratcliffe	George L. Saal
Cass	1,758	2,311½	5,227½	1,209
Fulton	3,605	7,955	7,401½	4,709
Mason	2,203	1,699	3,184½	1,805½
Tazewell	11,861½	7,070½	9,513	12,895
Total	19,427½	19,036	25,326½	20,618½

47th District

Counties	Republican				Democratic		
	George P. Johns	Thomas M. Harris	Earl Madigan	Webber Borchers	John W. Alsup	Herman L. Dammerman	Paul H. Ferguson
Logan	2,157	6,877½	6,423	211½	820½	5,703½	370½
Macon	13,567	3,316½	1,690½	3 900	10,511½	4,322½	6,442½
Menard	1,372½	1,351½	1,081½	438	819	1,669½	511½
Total	17,096½	11,545½	9,195	4,549½	12,151	11,695½	7,324½

48th District—Sangamon County

Republican		Democratic	
G. William Horsley	39,875	Allen T. Lucas	51,685
George P. Coutrakon	35,580	Write-ins	39
Write-ins	3		

PRIMARY VOTE FOR REPRESENTATIVES IN THE GENERAL ASSEMBLY—ALL PARTIES—APRIL 10, 1962

Continued

49th District

Counties	Republican		Democratic		
	Harris Rowe	H. B. Ihnen	Carl H. Wittmond	Roy Williams	Fred L. Goodwin
Adams	2,413	7,015	5,683	2,237	7,408
Calhoun	448½	682½	2,947	707½	307
Greene	1,834	1,170	3,613½	4,333½	1,018½
Morgan	10,522½	3,662½	5,766	1,990½	1,536
Pike	1,584	1,956	7,323	3,589	1,274
Scott	1,197½	986	1,770	653½	262
Total	17,999½	15,472	27,102½	13,511	11,805½

50th District

Counties	Republican				
	Clarence E. Neff	Raymond E. (Ray) Anderson	Ralph B. Johnson	Virgil H. Roberts	Lyle Robbins
Brown	921	70½	100½	486	150
Hancock	4,800	300	417	2,575½	1,971½
Henderson	5,116	114½	204	183½	74½
Knox	5,891½	8,139	7,477½	584½	544½
McDonough	3,007½	441	282	1,730	2,791½
Schuyler	413	61	91	2,743½	519½
Warren	7,131½	920	705½	498½	536
Total	27,280½	10,046	9,277½	8,801½	6,587½

50th District

Counties	Republican (Continued)			Democratic	
	Richard D. Stevenson	James M. Ewing	James L. Park	Dan Teefey	Martin P. Sutor
Brown	28½	81	75	5,205	621
Hancock	375	810½	192	3,481	920
Henderson	191½	83	17½	1,371	678
Knox	565½	877½	302	4,236	4,020
McDonough	186	1,321½	66	3,112	1,117
Schuyler	55½	369½	767	4,035	651
Warren	2,838	331½	99½	2,313	1,455
Total	4,240	3,874½	1,519	23,753	9,462

PRIMARY VOTE FOR REPRESENTATIVES IN THE GENERAL ASSEMBLY—ALL PARTIES—APRIL 10, 1962

Continued

51st District

Counties	Republican			Democratic	
	John W. Lewis, Jr.	Edward M. Finfgeld	A. Lincoln Stanfield	Dave Glenn	Kenneth A. Green
Clark	5,273	576	973½	4,920	945
Coles	8,178½	4,770	3,947	8,259	6,936
Crawford	3,622½	2,456	2,018½	3,803½	462
Cumberland	1,939½	867	748½	3,612	1,746
Douglas	1,512	5,755	771	3,372	1,201
Edgar	4,993½	1,955	5,540½	4,494	2,593
Total	25,519	16,379	13,999	28,460½	13,883

52nd District

Counties	Republican		Democratic		
	Orval W. Hittmeier	Kenneth B. Williams, Jr.	Charles Ed Schaefer	Stuart J. Traynor	Write-ins
Christian	4,261	1,743½	9,539	13,443½	
Jersey	2 647	1,200	3,309½	1,752½	
Macoupin	6,825½	3,923½	12,026½	7,668½	
Montgomery	8,706½	1,737½	9,270	3,398	3
Shelby	2,360½	1,347	4,821½	2,835	
Total	24,800½	9,951½	38,966½	29,097½	3

53rd District—Madison County

Republican		Democratic	
Ralph T. Smith	12,901½	Lloyd "Curly" Harris	32,134½
M. G. Schauerte (Write-in)	1,439½	Leland J. Kennedy	13,259
		John E. McConnell, Jr.	12,371
		Robert M. Miller	11,899½
		Casmer Skubish	11,585
		William D. (Bill) Johnson	10,620½
		Guy McDowell Lahr, Jr.	5,893
		Sam Paul Drenovac	3,918

PRIMARY VOTE FOR REPRESENTATIVES IN THE GENERAL ASSEMBLY—ALL PARTIES—APRIL 10, 1962

Continued

54th District—St. Clair County

Republican		Democratic	
Ed Lehman	11,853½	Alan J. Dixon	38,487
Otis L. Miller	7,655	Frank Holten	30,760
Philip L. Frick	3,398½	Virgil L. Calvert	17,535
		John P. Rainbolt	16,258
		Edgar J. "Ed" Mathews	14,287
		Sterling A. Mayfield	3,621½

55th District

Counties	Republican			Democratic	
	Fred Branson	Douglas Marti	Ben C. Harpstrite	Miles E. Mills	James H. Donnewald
Bond	706	3,963	117	2,122	1,301½
Clinton	2,916	534½	4,227½	862½	4,997½
Effingham	3,393	1,284	2,157	9,346½	1,211½
Fayette	2,555½	2,891½	1,692	5,952½	2,254
Marion	8,186	686	900½	5,916	3,644
Total	17,756½	9,359	9,094	24,199½	13,408½

56th District

Counties	Republican			Democratic		
	S. O. Dale	Garrel Burgoon	Bernard T. Smith	Norman L. Benefiel	Robert V. Walsh	J. R. Collins
Clay	2,992½	1,231½	1,804½	2,143½	2,733	881½
Edwards	3,735	1,750½	862½	516½	516½	1,578½
Jasper	2,331	957½	521	5,503½	815½	1,582
Lawrence	674½	3,914½	1,328½	4,416	2,875½	846
Richland	2,960½	1,201	926½	2,559½	546	784½
Wabash	1,401	1,198½	555	1,891½	1,791	2,050½
Wayne	8,021	1,243½	1,309½	2,211½	1,420	2,013
White	1,815	1,177½	601½	2,041½	6,763½	1,986
Total	23,930½	12,674½	7,909	21,283½	17,461	11,722

PRIMARY VOTE FOR REPRESENTATIVES IN THE GENERAL ASSEMBLY—ALL PARTIES—APRIL 10, 1962

Concluded

57th District

Counties	Republican			Democratic		
	Wayne Fitzgerrell	G. R. "Bob" Beckmeyer	John Heaton	Clyde Lee	Bert Baker	LaVern Sanders
Franklin	8,856	3,374	1,101	3,685	17,459½	8,516½
Jefferson	6,932	3,672	408	14,340½	1,844½	3,422½
Perry	4,239	2,226	174	4,644½	3,465	1,019½
Washington	2,985	5,655	237	2,764	753	463
Total	23,012	14,927	1,920	25,434	23,522	13,421½

58th District

Counties	Republican			Democratic	
	Gale Williams	C. J. "Cap" Smith	J. C. McCormick	Clyde L. Choate	James D. Holloway
Alexander	2,632	1,092½	776½	4,156	1,250½
Jackson	7,771	955½	882½	5,955½	3,472½
Monroe	2,767	1,749½	1,079½	669	2,002½
Pulaski	2,164½	232½	1,780½	2,856	646½
Randolph	3,138	4,534	883	4,624½	9,730½
Union	2,367	838	450	8,889	2,859
Total	20,839½	9,402	5,852	27,150	19,961½

59th District

Counties	Republican				Democratic			
	Joseph R. Hale	C. L. McCormick	Homer Butler	W. O. Verhines	Paul Powell	Kenneth L. Jones	William "Wee" Barrett	Write-ins
Gallatin	3,130½	201	199½	21	5,991	516	438	---------
Hamilton	2,072½	1,394½	1,574	529	6,691	1,465	477	---------
Hardin	1,888	1,252	523	51½	2,846½	128½	78½	---------
Johnson	421½	3,702½	585½	1,416½	3,384	348	126	---------
Massac	2,253	3,109½	874½	2,325½	3,183	918	204	3
Pope	356	2,356½	580½	473	2,166	192	45	---------
Saline	8,274	2,984½	3,063	823½	12,059	1,511	1,227	---------
Williamson	2,168½	2,508½	10,019	572½	15,758½	1,459½	484	---------
Total	20,564	17,509	17,419	6,212½	52,078½	6,538	3,079½	3

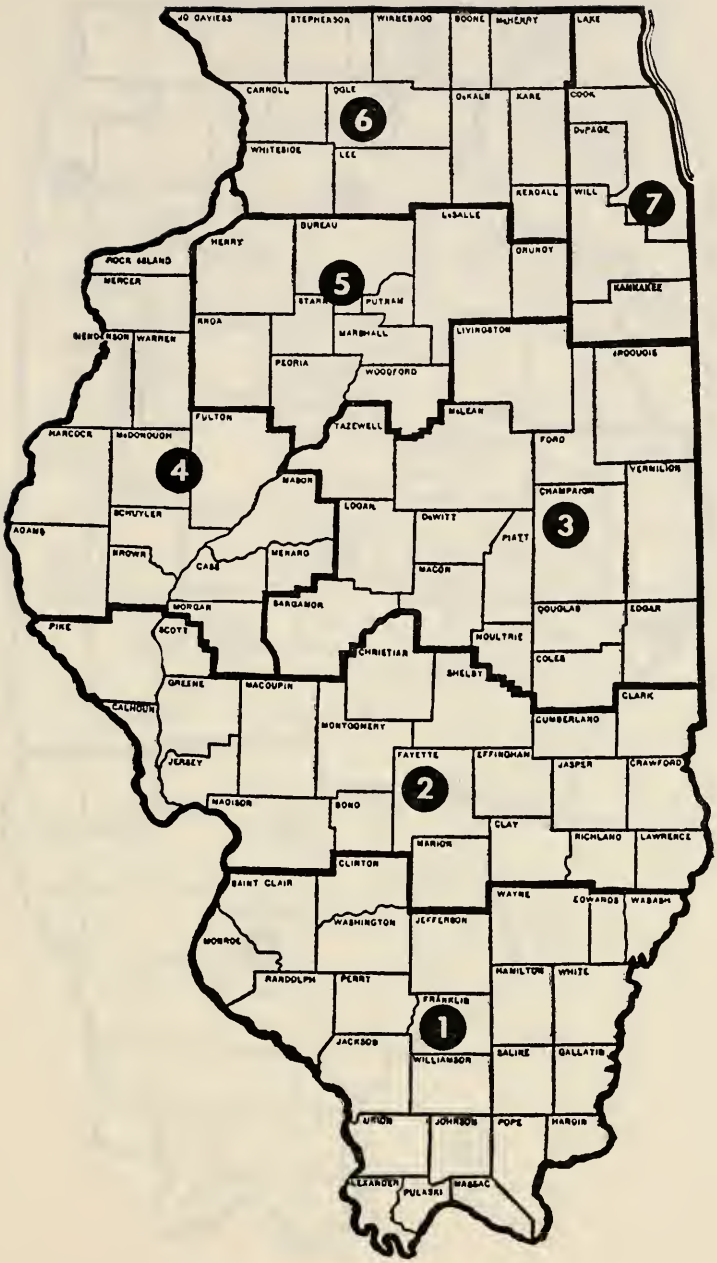

Supreme Court District Apportionment.

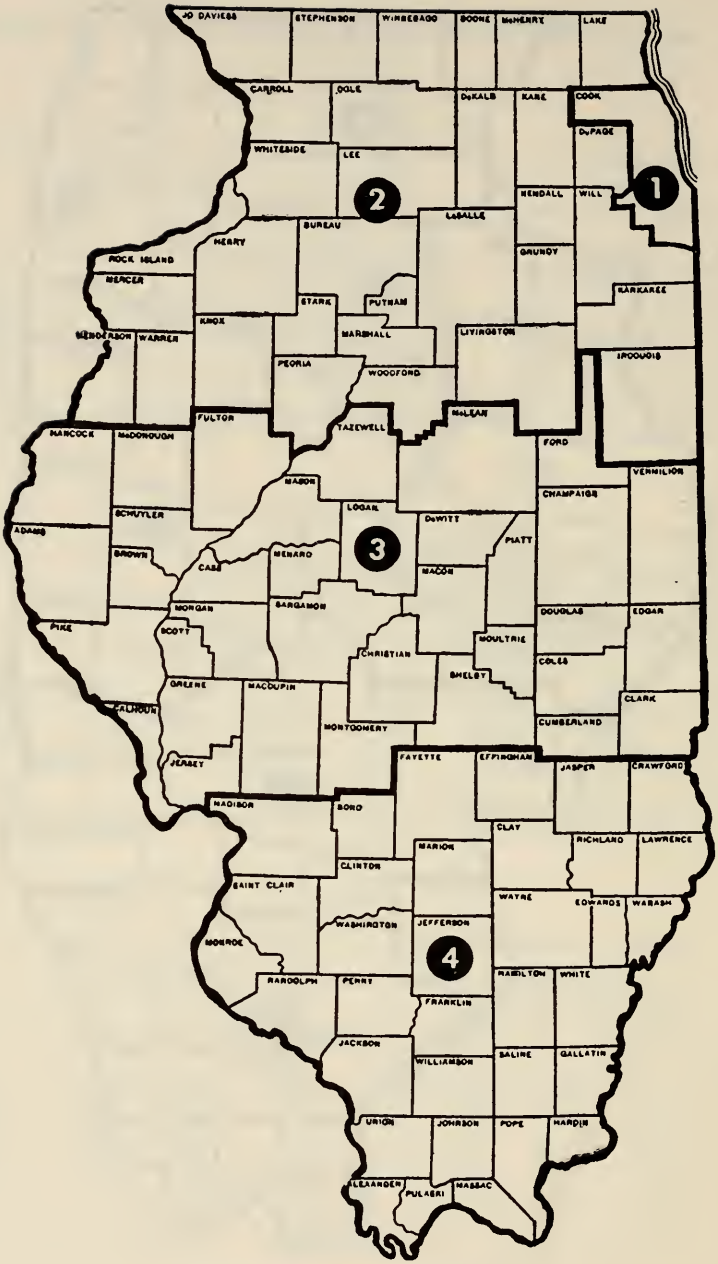

Appellate Court District Apportionment.

Circuit Court District Apportionment.
(Seventeen Districts outside of Cook County.)

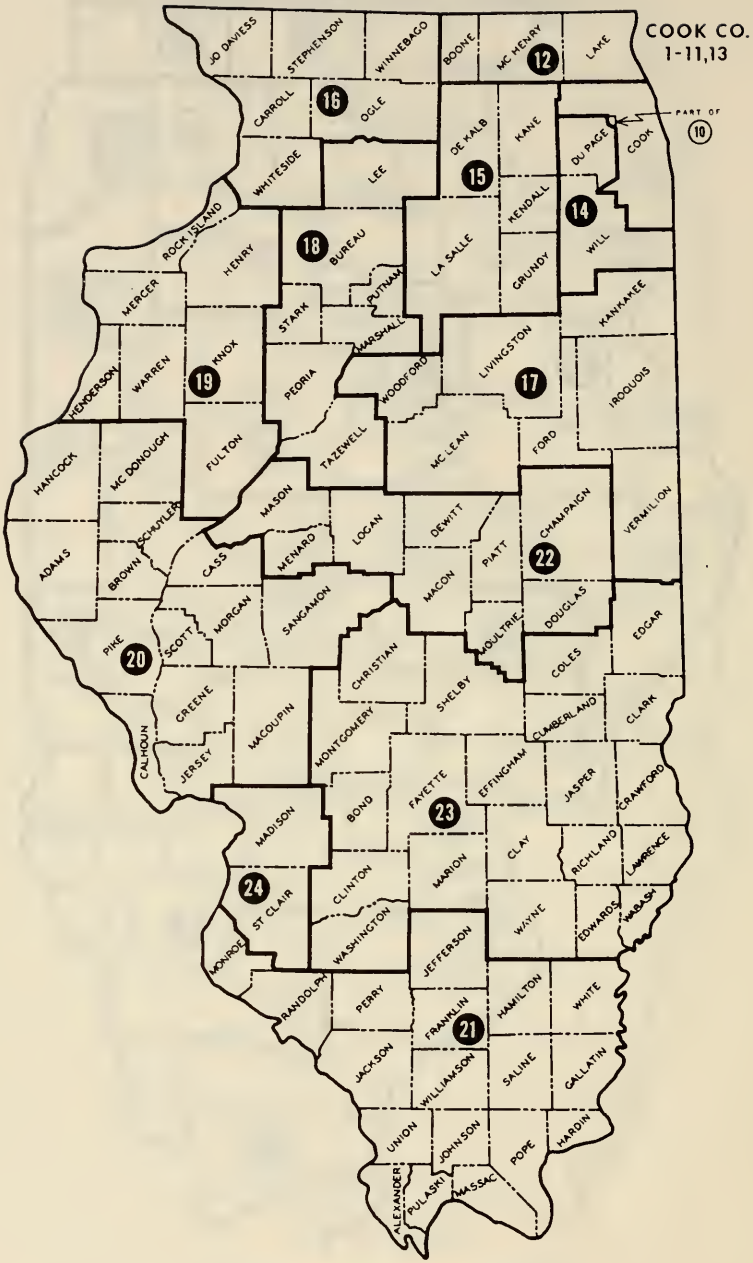

Congressional Districts in Illinois.
(1961 Act.)

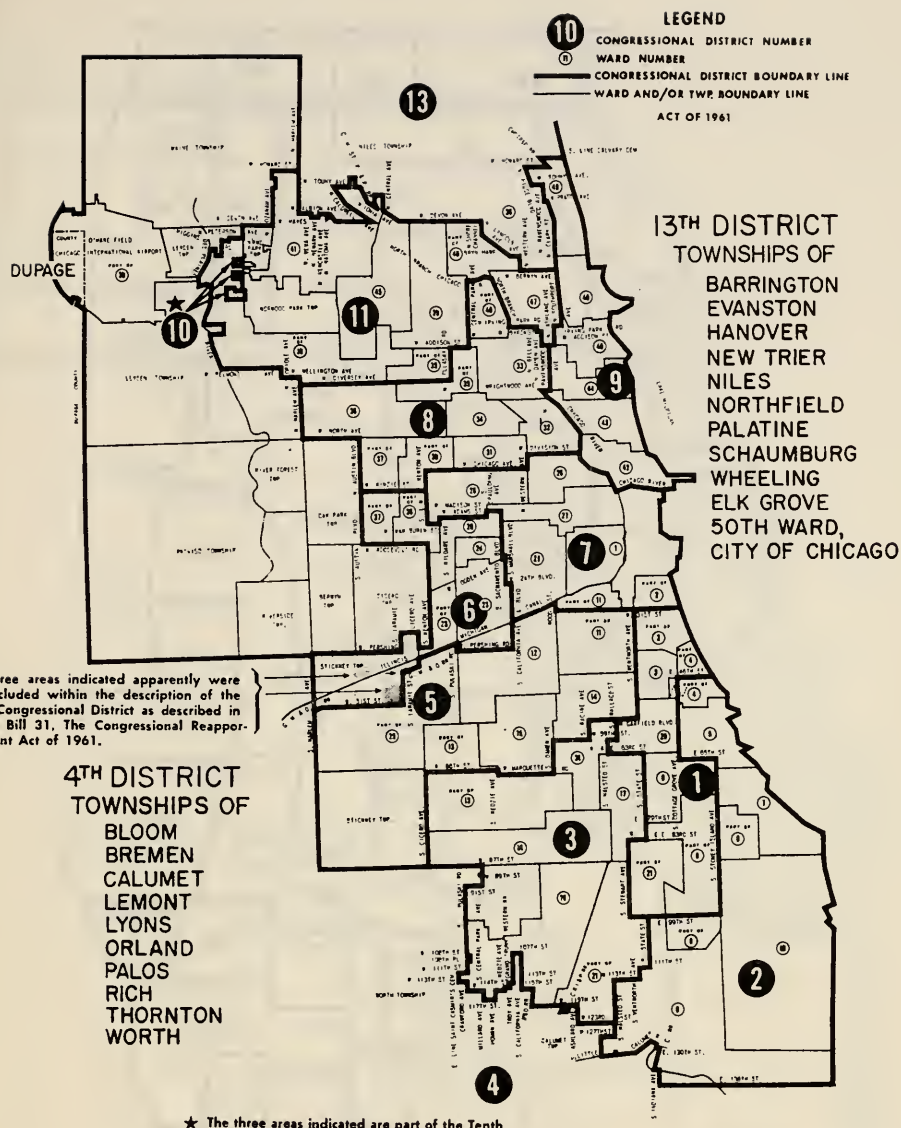

Congressional Districts in Cook County.
(1961 Act.)

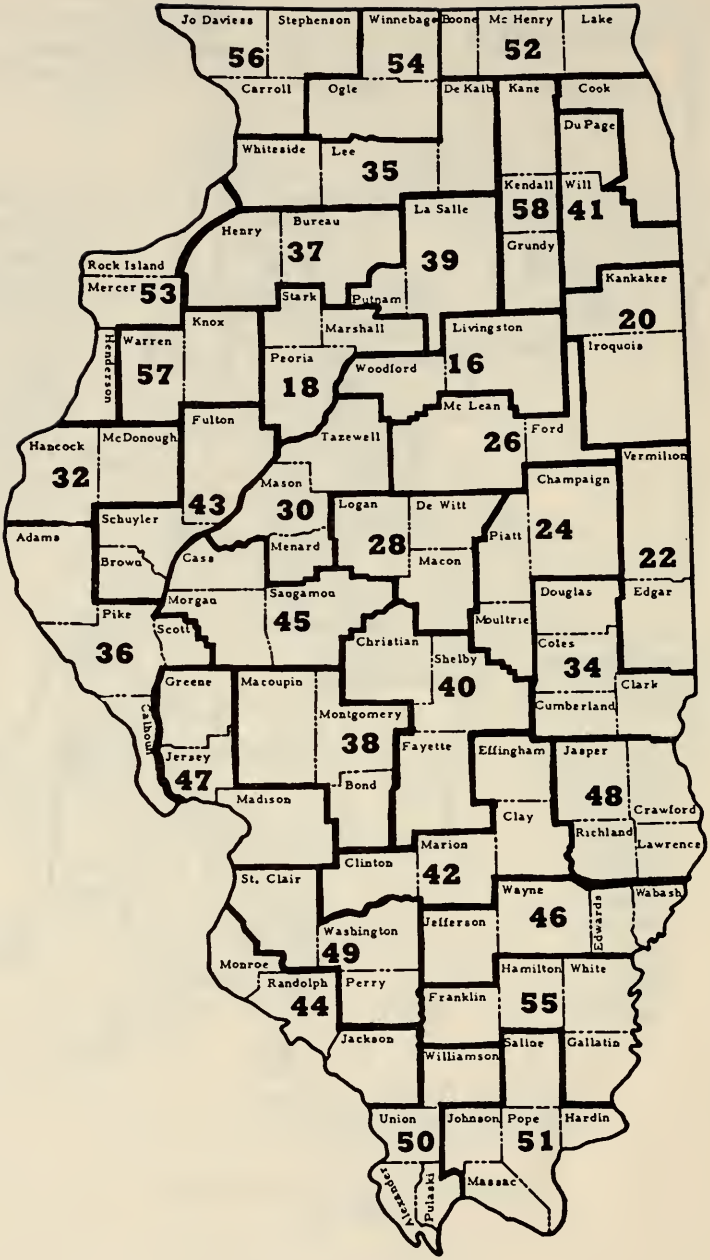

Senate Districts outside of Cook County.

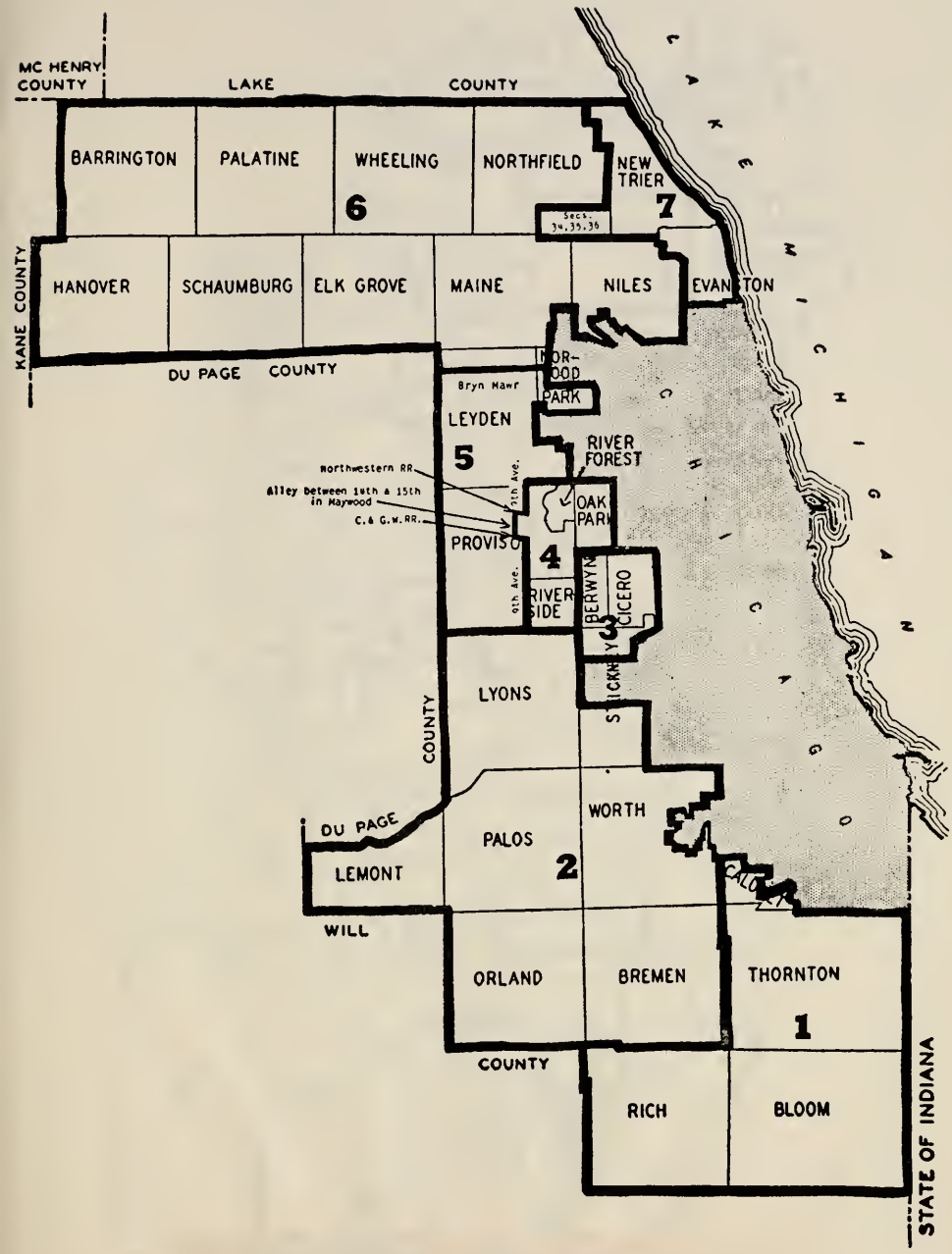

Representative Districts Cook County outside of Chicago.

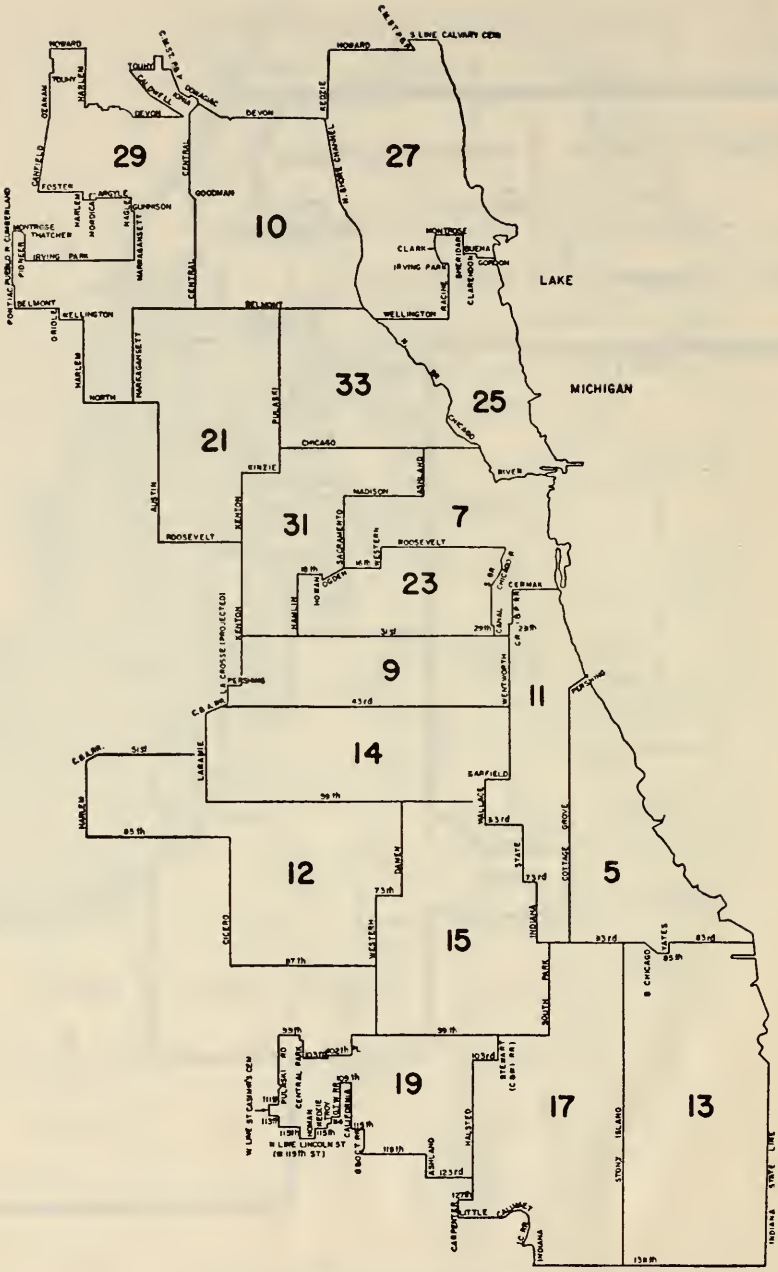

Senate Districts City of Chicago.

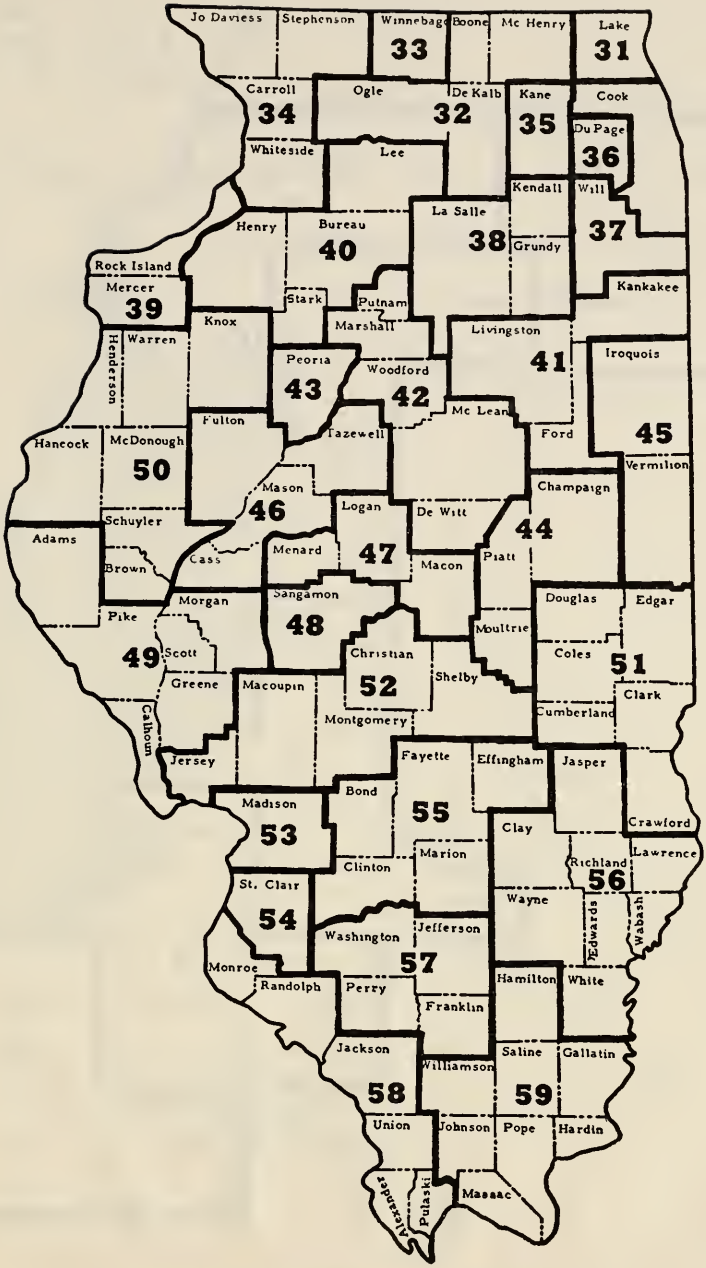

Representative Districts outside of Cook County.

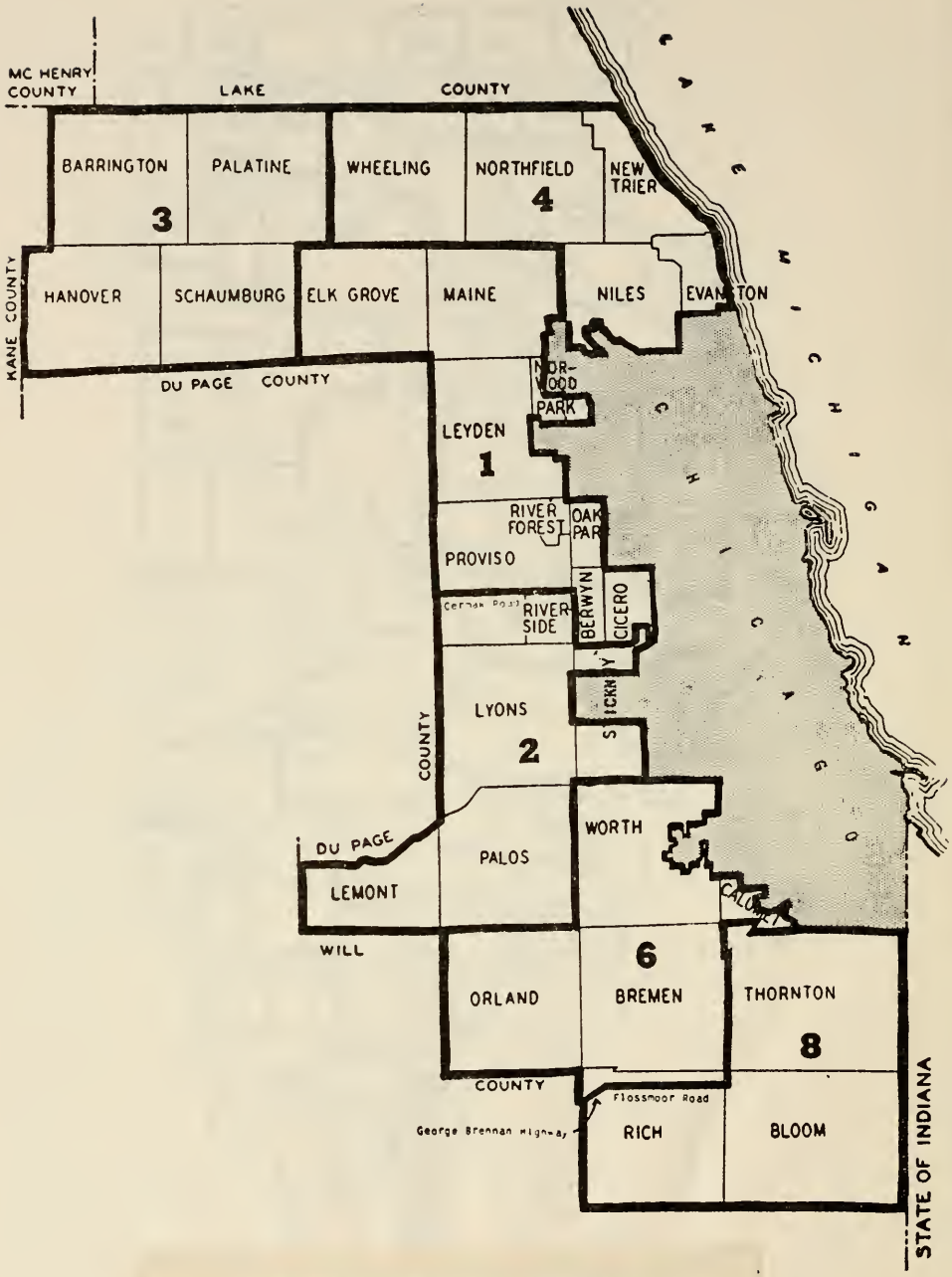

Senate Districts Cook County outside of Chicago.

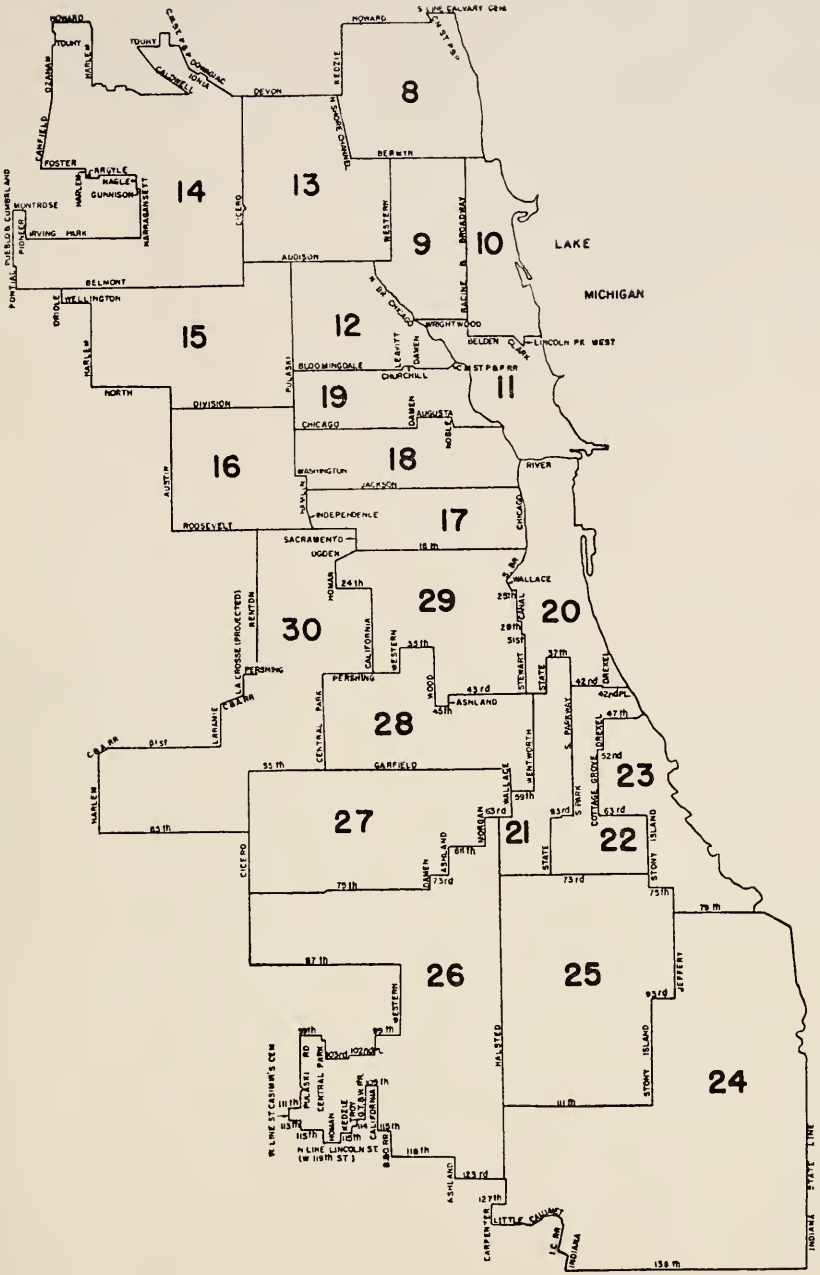

Representative Districts City of Chicago.

ILLINOIS
Land of Lincoln